



*Clemens et Regni moderatrix iusta Britani
Hac forma insigni conspicienda nitet.*

*Tristia dum gentes circum omnes bella fatigant;
Caciq; errores toto grassantur in orbe.
An. Dni } pace beas longa, Vera et pietate Britanos: } 1579
Iusticia moderans miti sapienter habenas.
Chara domi, celebrisq; foris, longaeuq; regni
Hic teneas, regno tandem fruitura perenni.*

INDEX OMNIUM CONSTANTIVM
nomina et signa sua cum situm et
magnitudine designantibus.

- 1 Northumbria
- 2 Mercia
- 3 Cumbria
- 4 Westsaxonia
- 5 Eastsaxonia
- 6 Eboracum
- 7 Lancastria
- 8 Northamptonia
- 9 Debia
- 10 Lecestria
- 11 Herefordia
- 12 Northamptonia
- 13 Rutlandia
- 14 Suffolonia
- 15 Bedfordia
- 16 Huntingdonia
- 17 Cambridgia
- 18 Norfolkia
- 19 Suffolonia
- 20 Suffolonia
- 21 Southfolonia
- 22 Cantua
- 23 Eboracia
- 24 Herefordia
- 25 Middlesexia
- 26 Southamptonia
- 27 Wiltonia
- 28 Dorsetia
- 29 Somersetia
- 30 Devonita
- 31 Cornuonia
- 32 Devonita
- 33 Devonita
- 34 Devonita
- 35 Devonita
- 36 Devonita
- 37 Devonita
- 38 Devonita
- 39 Devonita
- 40 Devonita
- 41 Devonita
- 42 Devonita
- 43 Devonita
- 44 Devonita
- 45 Devonita
- 46 Devonita
- 47 Devonita
- 48 Devonita
- 49 Devonita
- 50 Devonita
- 51 Devonita
- 52 Devonita
- 53 Devonita
- 54 Devonita
- 55 Devonita
- 56 Devonita
- 57 Devonita
- 58 Devonita
- 59 Devonita
- 60 Devonita



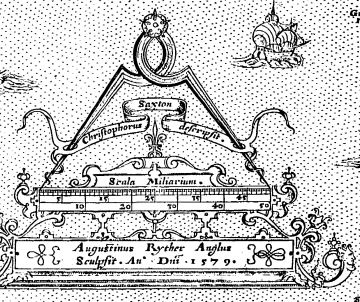
ANGLIA

hominum numero, rebusque ferè
omnium copijs abundans, sub mi-
tissimo Elizabethæ Regiæ, imperio,
et doctissima Regiæ, imperio,
placidissima pax annos iam
vixit florentissima.

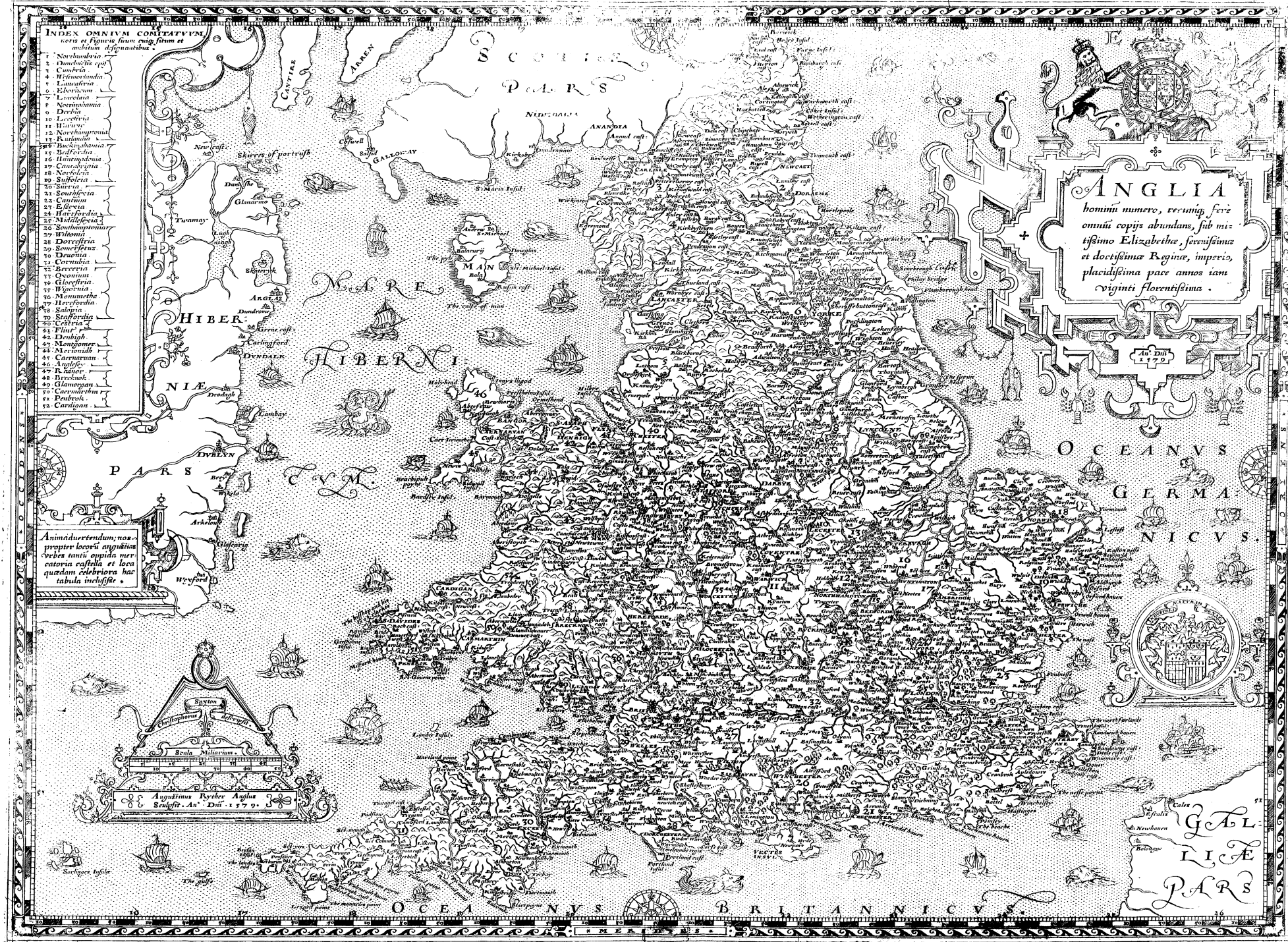
1609

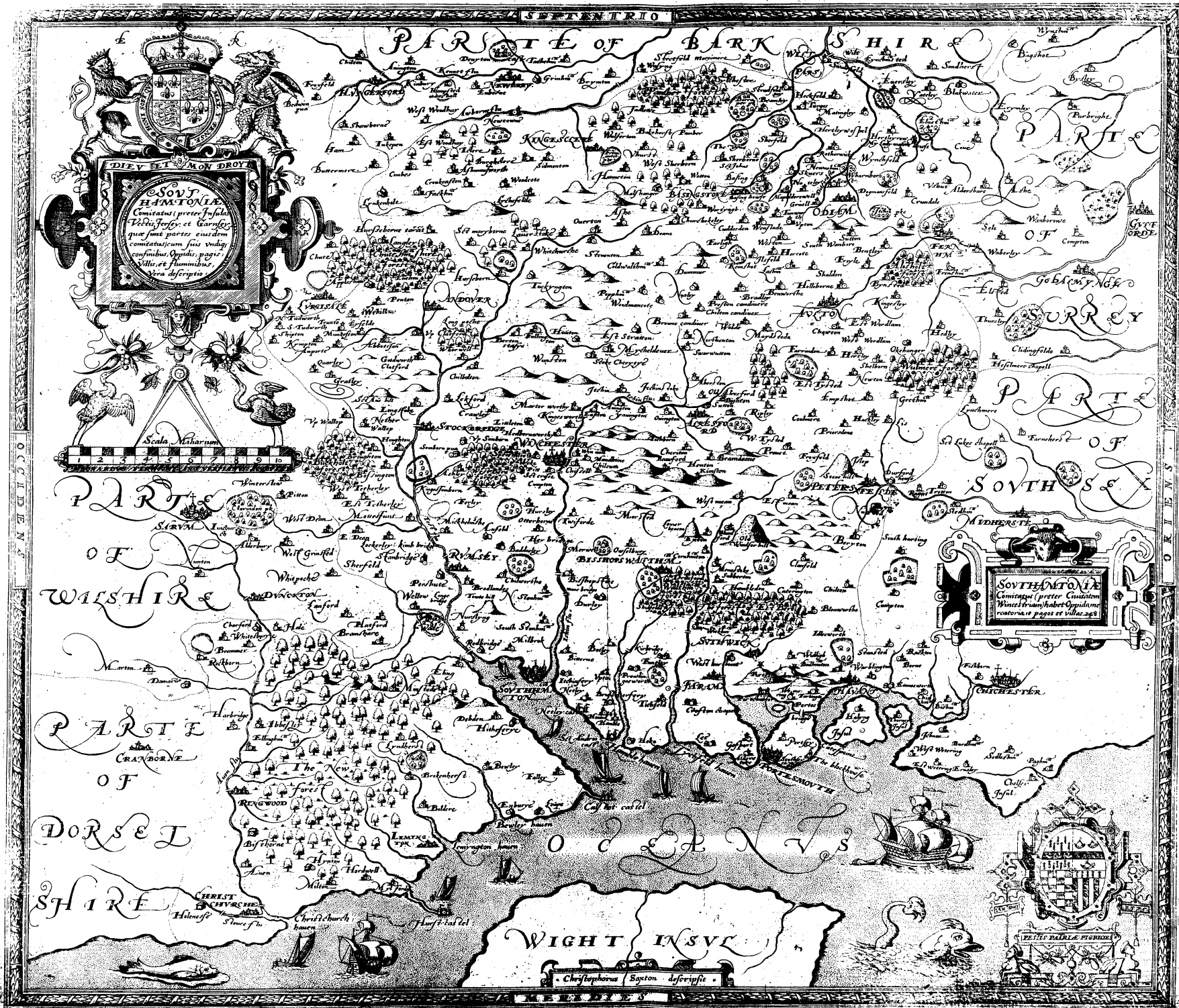


Animadvertendum, nos
propter locorum angustias
vires tam copiosas meri-
toria castella et loca
quædam celebriora hac
tabula inclusisse.



GALLIÆ
PARS





Christophorus Saxton defcripsit


SEPTENTRIO

PART E OF SOMERSET SHIRE

PART E OF WILT SHIRE

Salisbury Plane

DORCESTRIAE
Comitatus Vicinarumque
Regionum noua Veraq; Descriptio
Anni Dni 1575



MEDITERRANEA

ORIENTIS

OCCIDENTIS

PART OF GLOUCESTER SHIRE

PART OF BARK SHIRE

PART OF HAM SHIRE

PART OF DORSET SHIRE



WIL
TONIÆ
Comitatus herbida
Planitie nobilis
hic ob oculos pro
ponitur. Anno
Dni 1276.

PART OF SOMERSET



Scala Martium

Christophorus Saxton descripsit

OCCIDENS

OCCIDENS



SOMERSETENSEM
Comitat' agr' fertilitate
Celebrand' hoc ab oculis
poni Tabula

ANNO 1575 ET D.
ELIZABETHÆ REGINÆ

Christophorus Saxton descripsit
Scala miliarium

MERIDIE



SOMERSETENSEM
Comitatus agrum fertilitate
Celebratum) hoc ab oculis
ponit Tabula

Anno 1775 et D.
ELIZABETHAE REGINAE

PARTIE OF
DEVON SHIRE

Christophorus Saxton descripsit
Scala miliarium

PARTIE
OF
DORSET
SHIRE



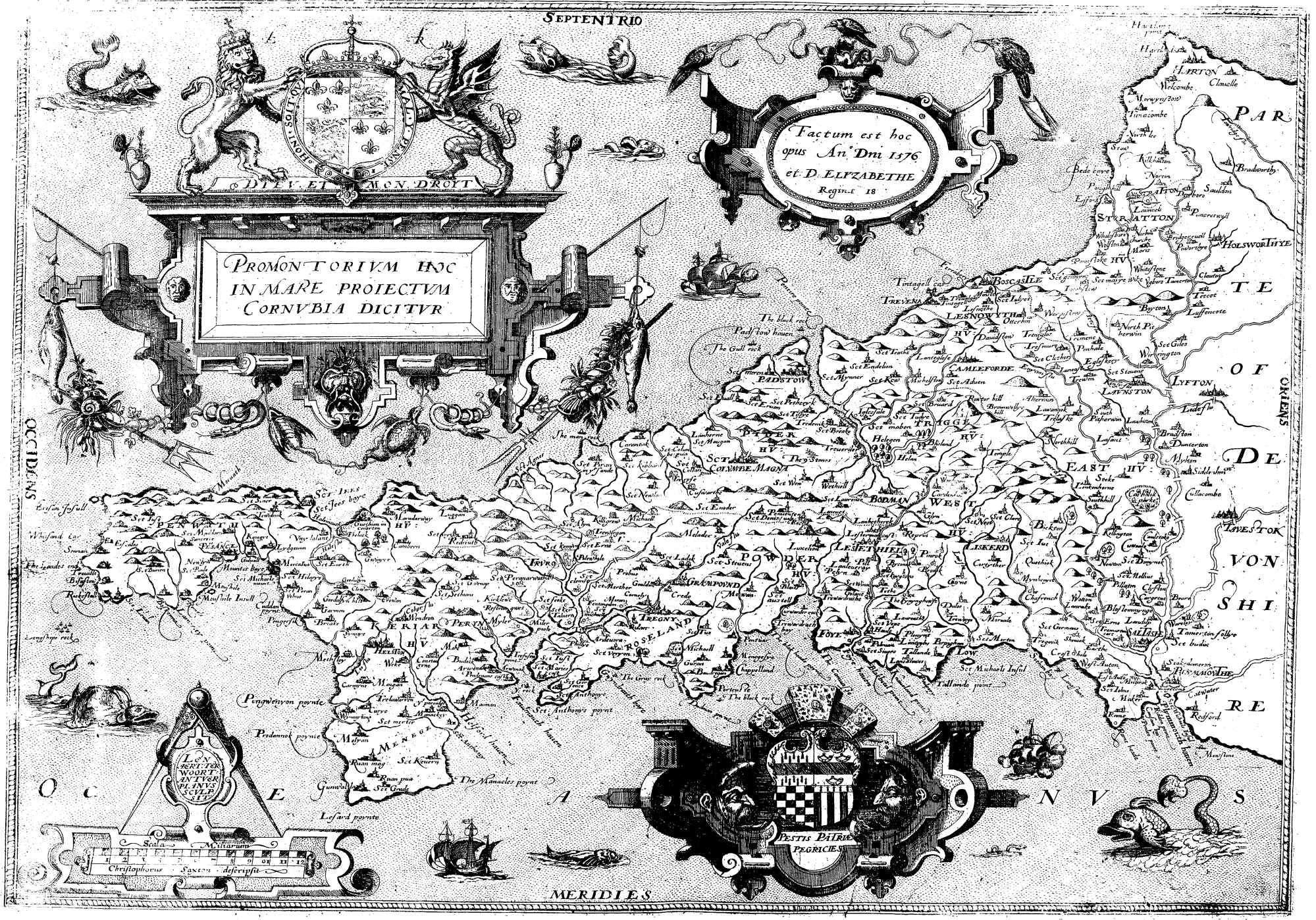


PART OF
SOMERSET
SHIRE

PART
OF
CORNWALL

DEVONIA COMITATUS RERUMQUE
omnium in eodem memorabilium ve-
rens, vera particularisq; descriptio.
Anno. Dni. 1575.

BRITANNIA
CVS



PROMONTORIUM HOC
IN MARE PROIECTVM
CORNVBIA DICITVR

Factum est hoc
opus An. Dni 1576
et D. ELIZABETHE
Regine 18

LEON
WERTER
WOORT
WITTE
ELINVS
SCYLER

PESTIS PATRIE
PEGRICIES

Scala
Christophorus Saxson deferysa

MERCIDIES

SEPTENTRIO

OCCIDENS

ORIENTIS

O C

E

A

N

V

S

PAR

TE

DE

VON

SHI

RE

S

S

S

S

S

S

S

S

S

S

S

S

S

S

S

S

S

S

S

S

S

S

S

S

S

S

S

S

S

S

S

S

S

S

S

S

S

S

S

S

S

S

S

S

S

S

S

S

S

S

S

S

S

S

S

S

S

S

S

S

S

S

S

S

S

S

S

S

S

S

S

S

S

S

S

S

S

S

S

S

S

S

S

S

S

S

S

S

S

S

S

S

S

S

S

S

S

S

S

S

S

S

S

S

S

S

S

S

S

S

S

S

S

S

S

S

S

S

S

S

S

S

S

S

S

S

S

S

S

S

S

S

S

S

S

S

S

S

S

S

S

S

S

S

S

S

S

S

S

S

S

S

S

S

S

S

S

S

S

S

S

S

S

S

S

S

S

S

S

S

S

S

S

S

S

S

S

S

S

S

S

S

S

S

S

S

S

S

S

S

S

S

S

S

S

S

S

S

S

S

S

S

S

S

S

S

S

S

S

S

S

S

S

S

S

S

S

S

S

S

S

S

S

S

S

S

S

S

S

S

S

PART E OF
CAMBRIDGE
SHIRE

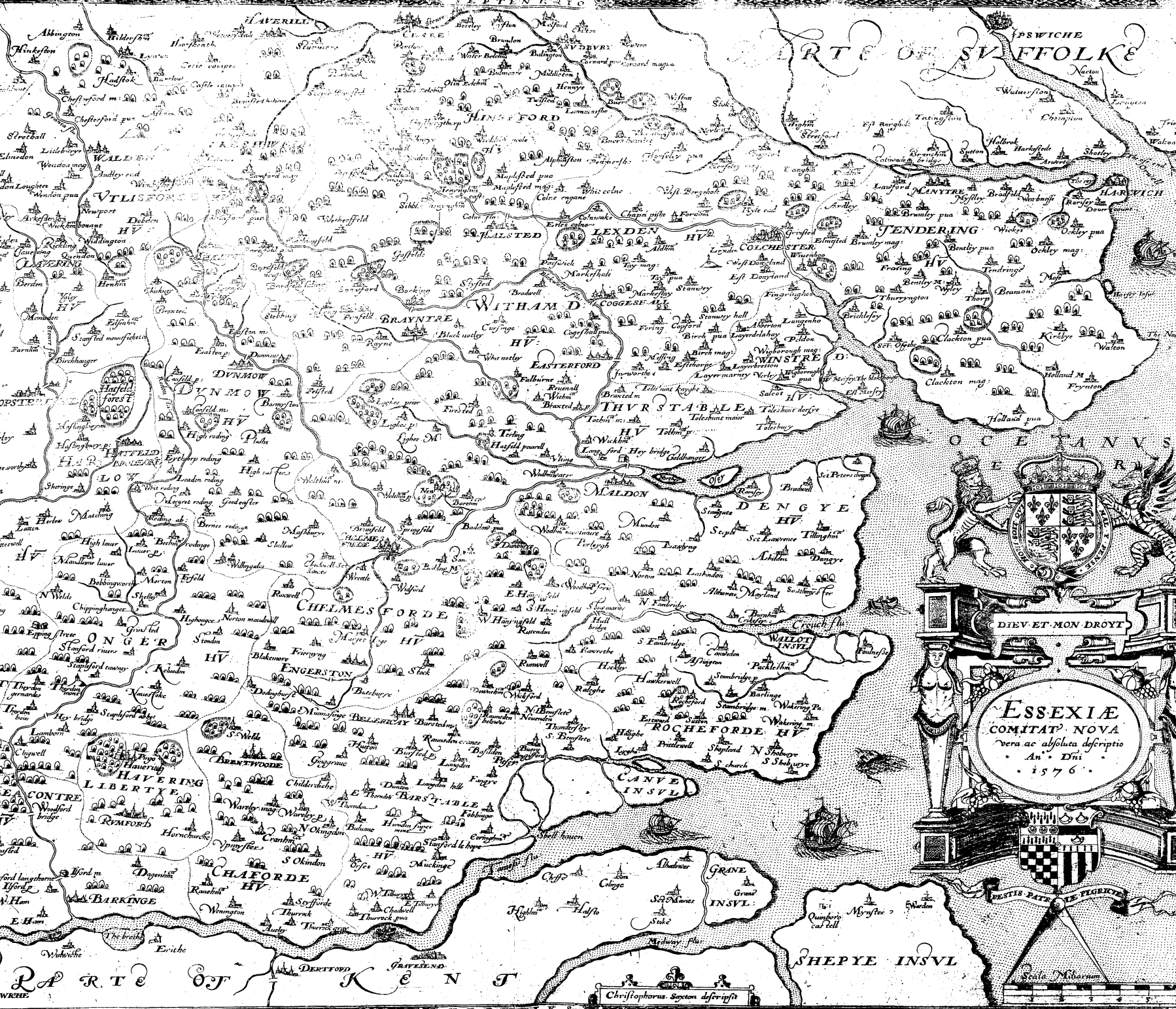
PART E OF SV FFOLKE

PART E OF
HARTFORDE
SHIRE

WARE

PART E
OF
MIDDEL
SEX

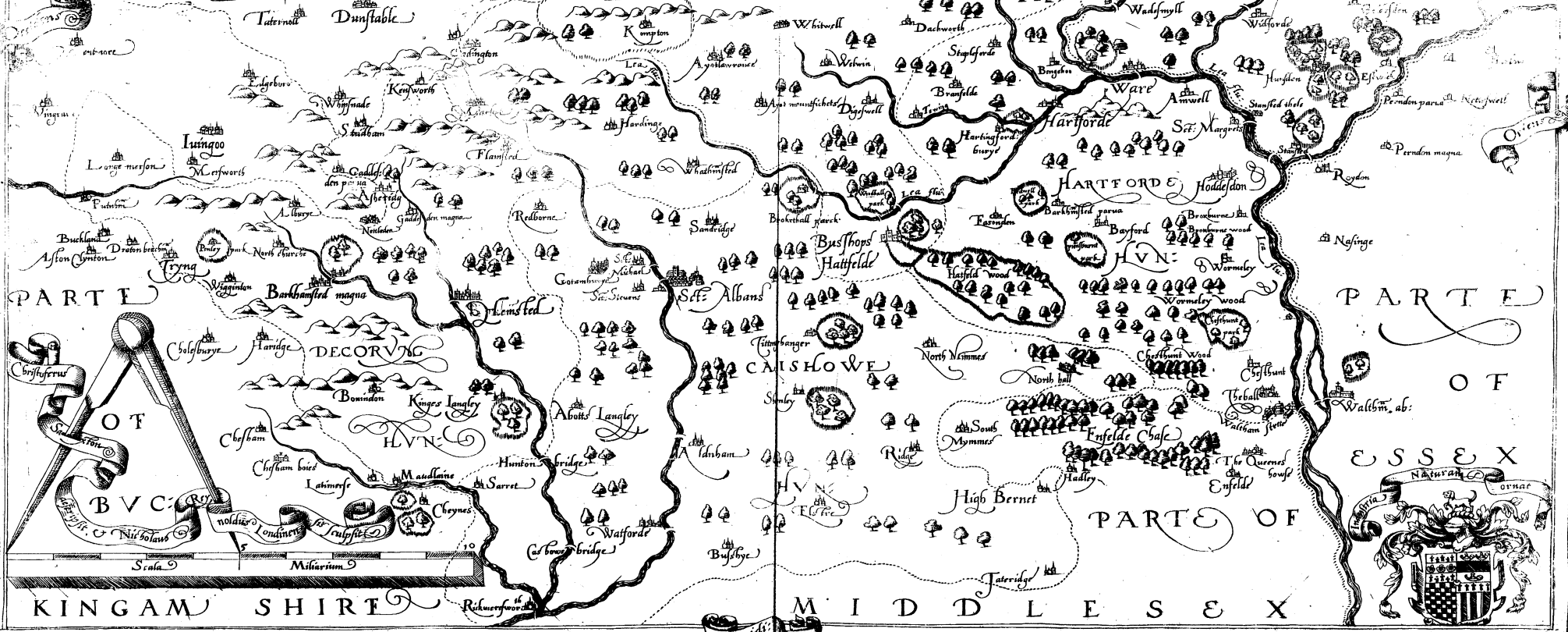

PART OF
SOUTHREY



Christophorus Saxon descriptis

PART E OF BEDFORD SHIRE

PART OF CAMBRIDGE SHIRE



PART E

PART E

PART OF

OF

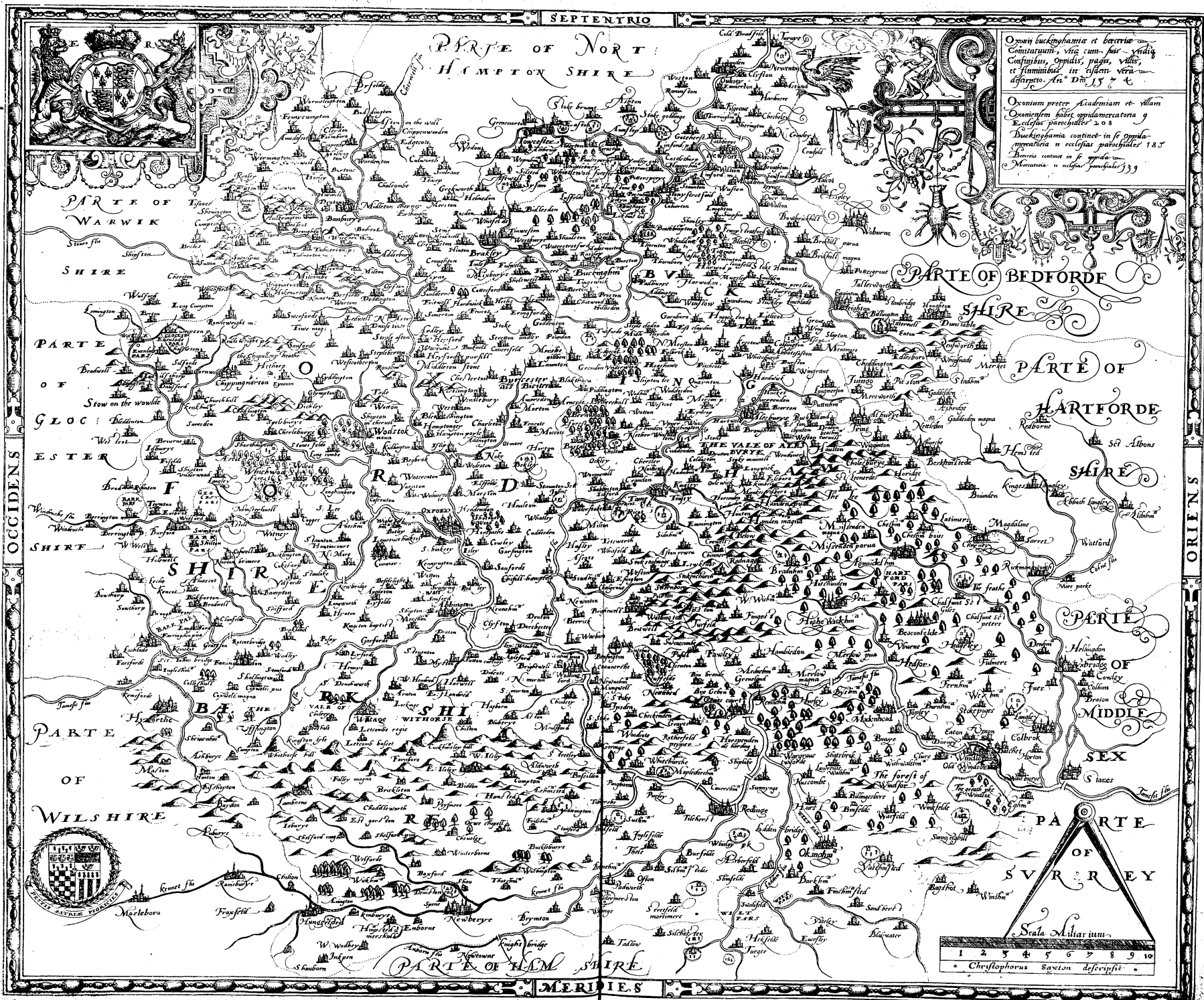
BVC

ESSEX

KINGAM SHIRE

MIDDLESEX





Oxon buckinghamia et beveria
Comitatum, vici cum hinc vici
Comitatum, oppidis, pagis, villis
et fluminibus in istam partem
dispositis An. D. 1374

Oxonum proter Academiā et illam
Oxoniam habet oppidum aeternum
E. calceas parochiales 208

Buckinghamia continet in se oppida
aeternum a ecclesiis parochiales 187
Oppida omnia in se oppida
Moxonia a vicibus parochiales 33

OCCIDENS

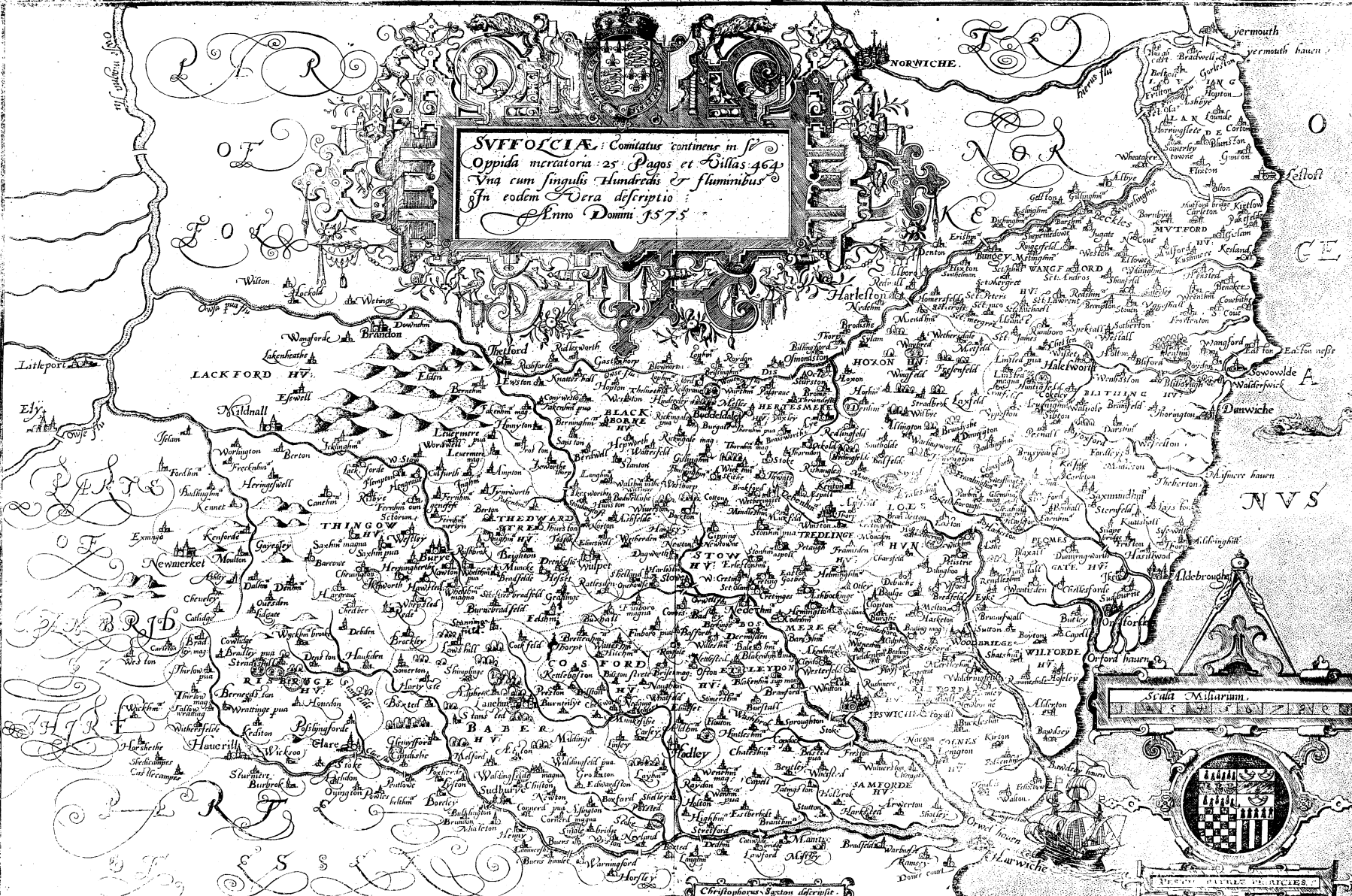
ORIENS



Scala Aularum
1 2 3 4 5 6 7 8 9 10
Christophorus Saxion defecit

SEPTENTRIO

SUFFOLCIA: Comitatus continens in se
 Oppida mercatoria 25: Pagas et Villas 464
 Una cum singulis Hundredis & fluminibus
 In eodem Vera descriptio
 Anno Domini 1575



Scala Milliarum



MERIDIES

Christophorus Saxton descripsit

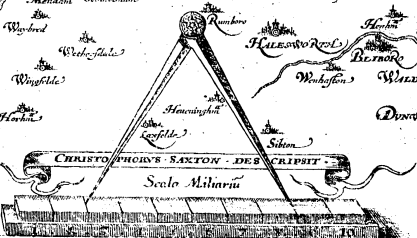
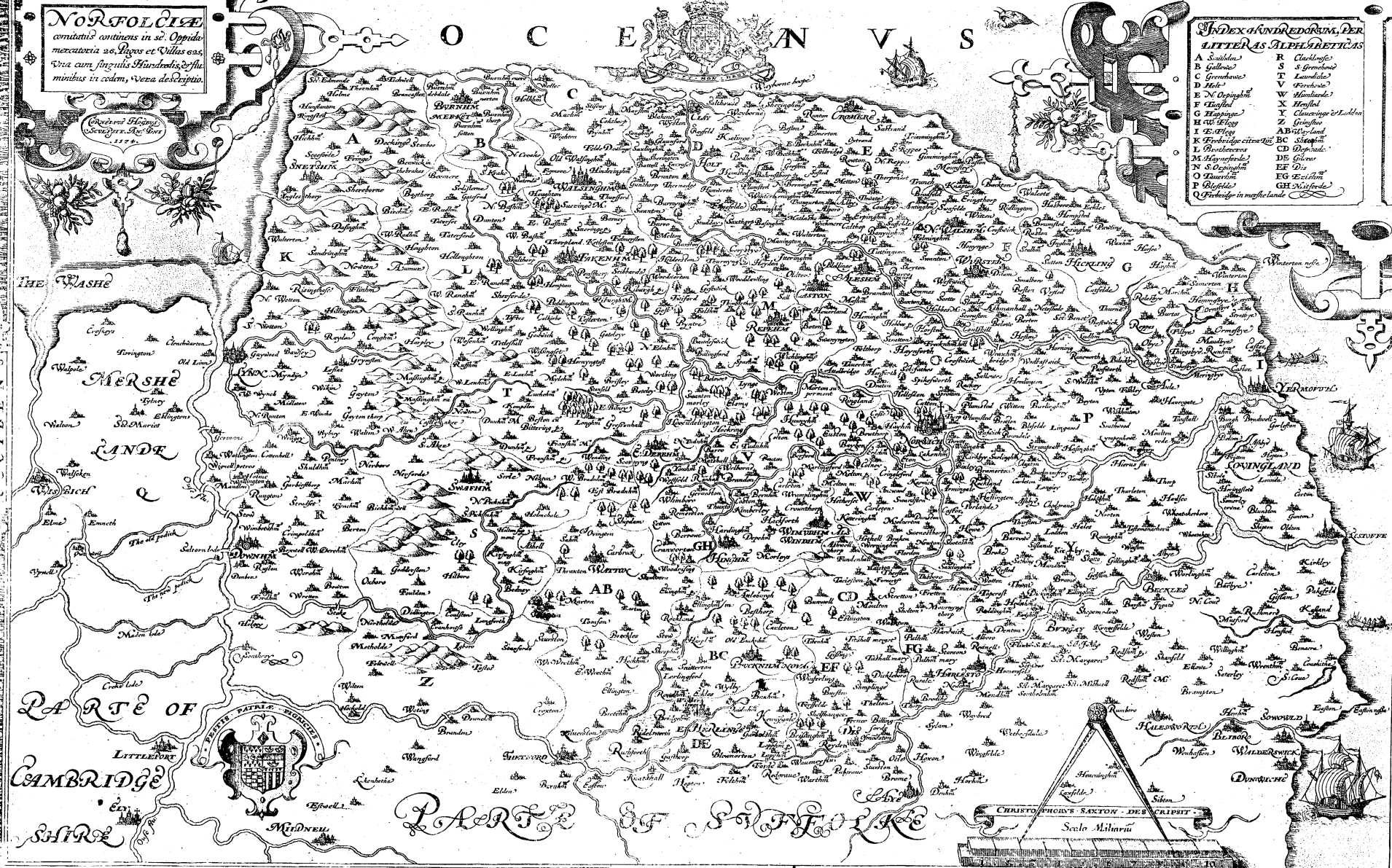
SEPTENTRIO

NORFOLCIE
 comitatus continens in se Oppida
 mercatoria 26. Pagos et Villas eas
 vna cum singulis Hundredis et flu-
 minibus in eodem, vna descriptio.

Quondam Hiberni
 decesserunt. An. Dom. 1576.

**INDEX HUNDREDORVM, PER
 LITTERAS ALPHABETICAS**



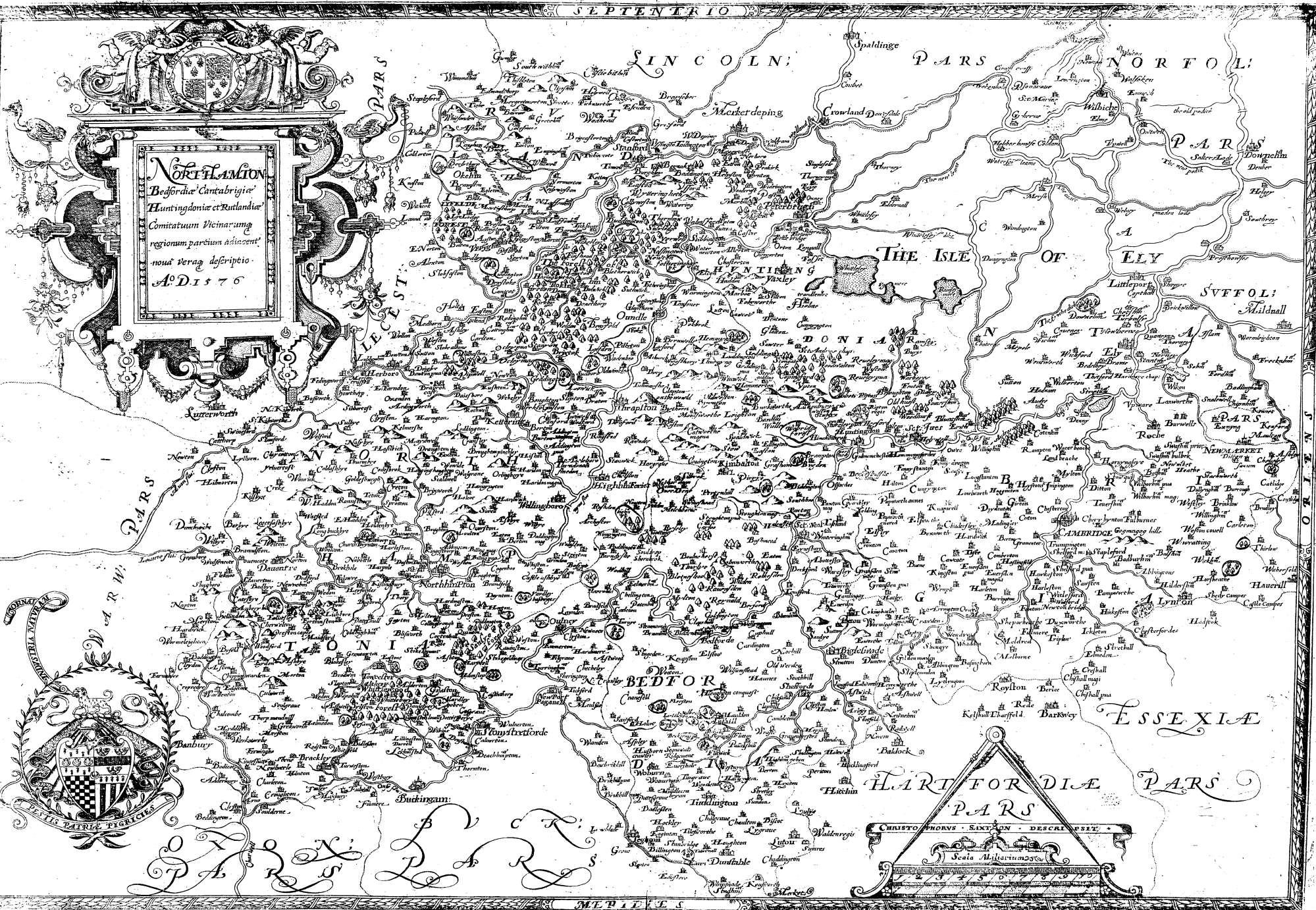
A	Sudburys	R	Claydon
B	Giffords	S	Greenwich
C	Greenwich	T	Laundon
D	Greenwich	V	Foreston
E	N. Ovington	W	Woolstons
F	Wyngham	X	Wyngham
G	Happings	Y	Claydon & Loddon
H	Wyngham	Z	Greenwich
I	Wyngham	AB	Wyngham
K	Foreston	BC	Wyngham
L	Foreston	CD	Wyngham
M	Foreston	DE	Wyngham
N	Foreston	EF	Wyngham
O	Foreston	FG	Wyngham
P	Foreston	GH	Wyngham
Q	Foreston		




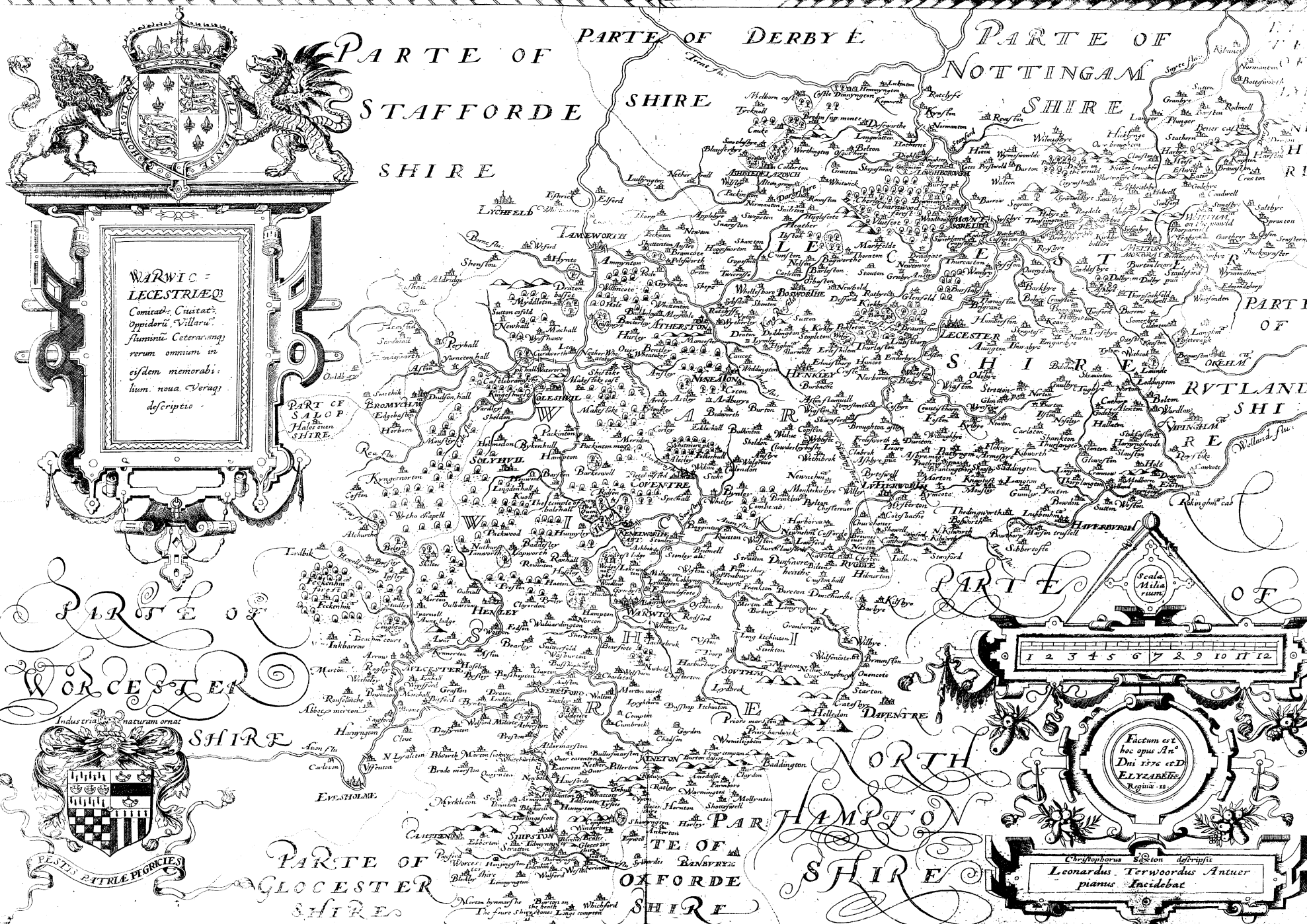
MERIDIES

SEPTENTRIO

NORTHAMPTON
 Bofordie Cantabrigie
 Huntingdonie et Rutlandie
 Comitatum vicinarum
 regionum partium adiacent.
 noua verag descriptio
 A. D. 1576




SEPTENTRION



WARWIC =
LECESTRIAEQ
Comitat. Curiae.
Oppidorū, Villarū.
fluminū Ceterarūq;
rerum omnium in
eisdem memoriā:
lum. noua. Veraq;
descriptio

PART OF
SALOP
SHIRE

PART OF
WORCESTER
SHIRE



PESTIS PATRIE PIORCES

PART OF
GLOUCESTER
SHIRE

PART OF
OXFORD
SHIRE

PART OF
NOTTINGHAM
SHIRE

PART OF
DERBY
SHIRE

PART OF
STAFFORDE
SHIRE

PART OF

1 2 3 4 5 6 7 8 9 10 11 12

Factum est
hoc opus An.
Dni 1576 et D.
ELYZABETH
Reginae 15

Christophorus Saxton descripsit
Leonardus Terwoodus Antuer
pianus Incidebat

MERIDIAN

SEPTENTRIO

C E S T R I Æ

D A R B J Æ



P A R S

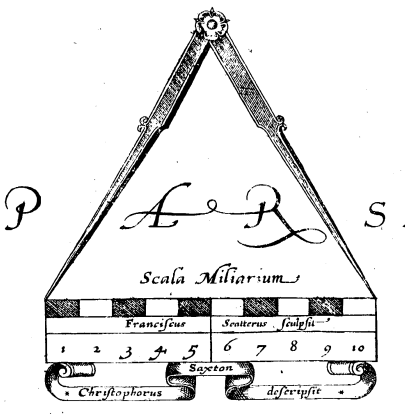
P A R S

L E C E S

T R I Æ


P A R S

S A L O P I Æ



P A R S

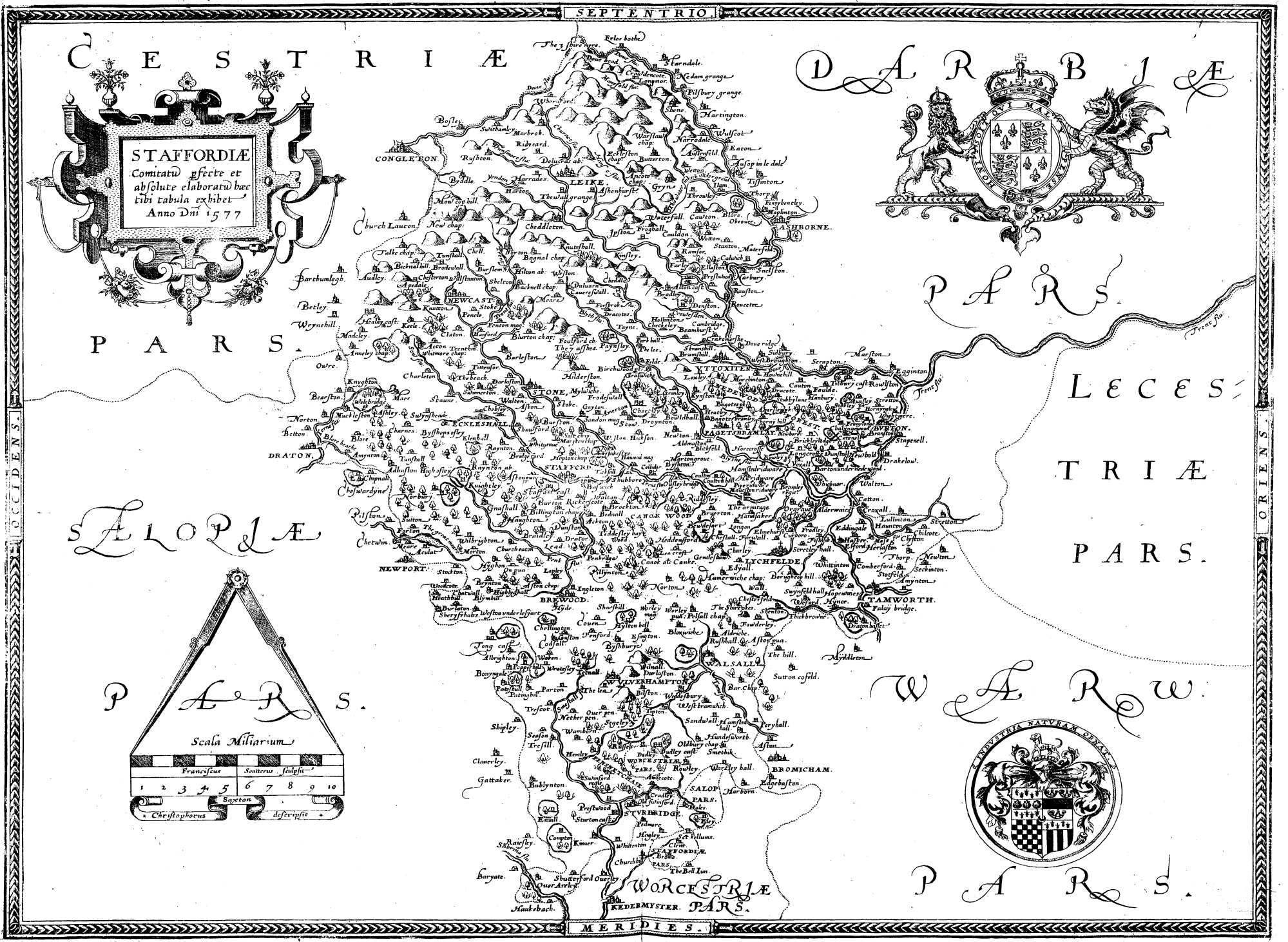
W A R W



P A R S


WORCESTRÆ
KEDDYMISTER PARS

MERIDIES




SEPTENTRIO

STROPIL STAFFORDIA



PLRS



HERFORDIA



PLRS

MERIDIES

TRIE PARS

OXON

PARS

OCCIDENS

OCCIDENS

SEPTENTRIO

STAF

DENBIGH

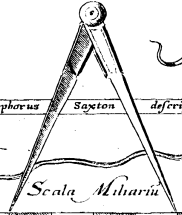
PARS

OCCIDENS

INDUSTRIA NATVRAM ORNAT



MONTGOM



Scala Miliaria

PARS

REDNOR. PARS KNIGHTON

MERIDIES

FOR
DIAE

PARS

WOR

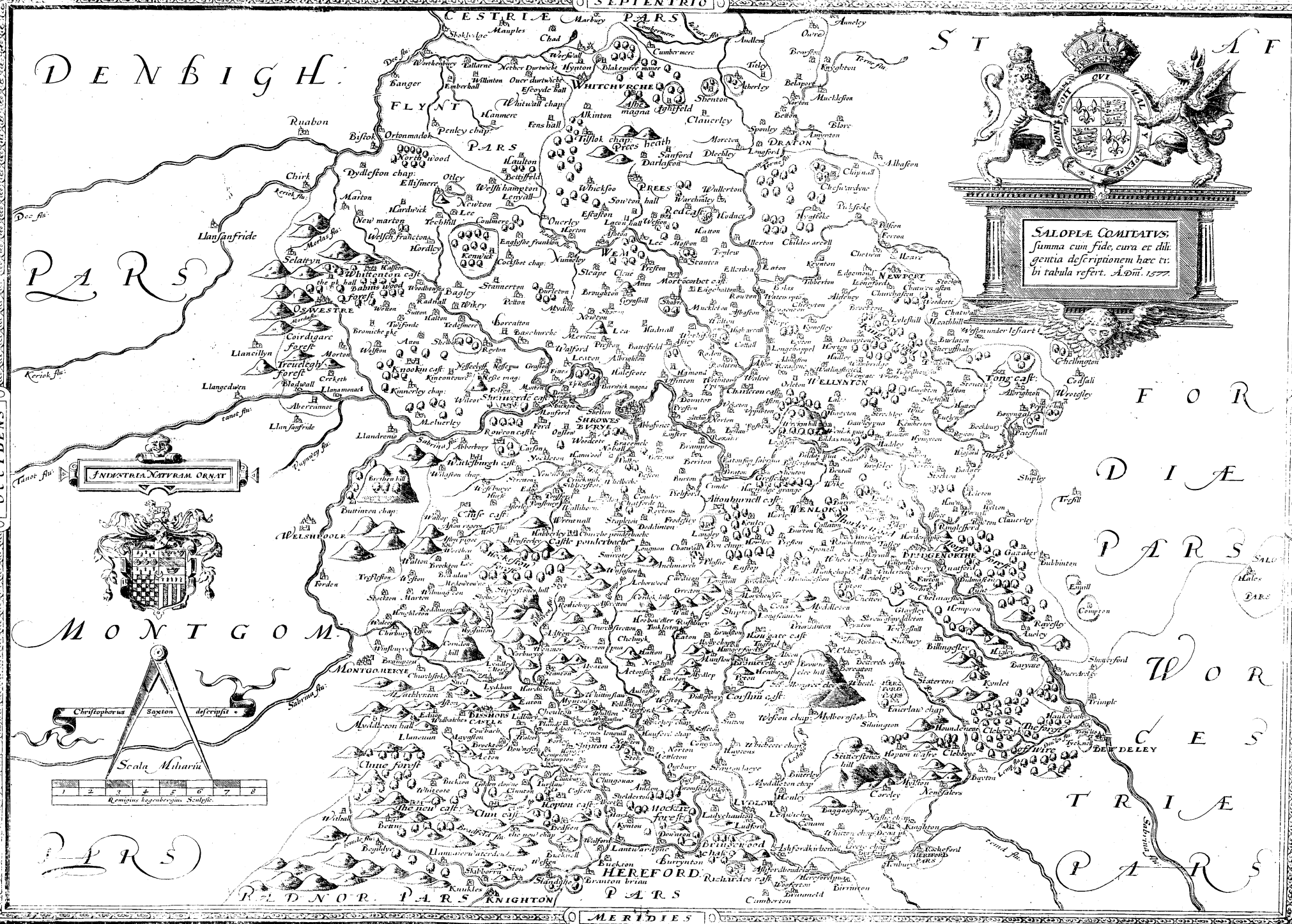
CE

TRIAE

PARS



SALOPLE COMITAVS
summa cum fide, cura et dili-
gentia descriptionem hanc tri-
bi tabula refert. A. 1577



SEPTENTRIO



RAID

NOR

PARS

BREKNOK


PARS
Scala Miliarium.



MERIDIES

SEPTEMBER

PART OF YORKSHIRE



YORKSHIRE



LINCOLN & NOTINGHAM.
Comitatus nova vera et
accurata descriptio. Anno
Domini 1576


PART OF



of DERBY

SHIRE

Christophorus Saxton descripsit
Scala Martiana



OCEANVS

NVS



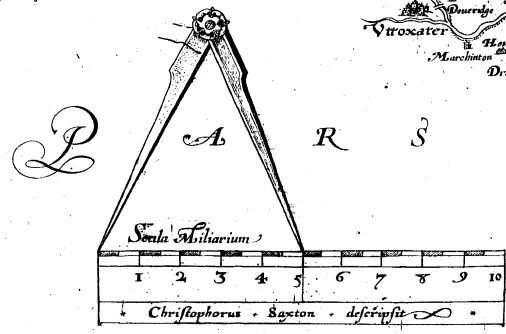

PART OF LEICESTER SHIRE

PART OF RUTLAND SHIRE

PART OF CAMBRIDGE SHIRE

PART OF NORTHAMPTONSHIRE

FOLK



OCCIDENS

ORIENTS


MERIDIE

DYNELENSIS EPISCO-
PATNS PARS

WESTMOR
LANDIE
PARS



LANCASTRIE



LAN

DYNELMENSIS EPISCOPI
PARTVS PARTVS

EPISCOPVS
Comitatus
Burgenses
Longitudinis



Lincoln

OCEANVS

Marle lande

Diche marthe

Exholme Insul

Clare

Epworce

Wrore

Epworce

Wrore

Epworce

Wrore

Epworce

Wrore

Epworce

Wrore

Epworce

Wrore

Epworce

Wrore

Epworce

Wrore

Epworce

Wrore

Epworce

Wrore

Epworce

Wrore

Epworce

Wrore

Epworce

Wrore

Epworce

Wrore

Epworce

Wrore

Epworce

Wrore

Epworce

Wrore

Epworce

Wrore

Epworce

Wrore

Epworce

Wrore

Epworce

Wrore

Epworce

Wrore

Epworce

Wrore

Epworce

Wrore

Epworce

Wrore

Epworce

Wrore

Epworce

Wrore

Epworce

Wrore

Epworce

Wrore

Epworce

Wrore

Epworce

Wrore

Epworce

Wrore

Epworce

Wrore

Epworce

Wrore

PARS


CRITH

Blakemore

STARROVON



LANCASHIRE



PARS

CEST

DERBY

STOPEVATH


PARS

NOTTINGHAM

PARS

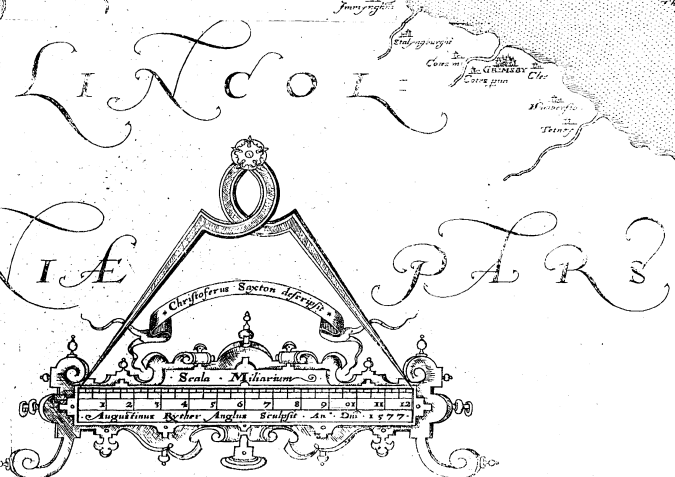
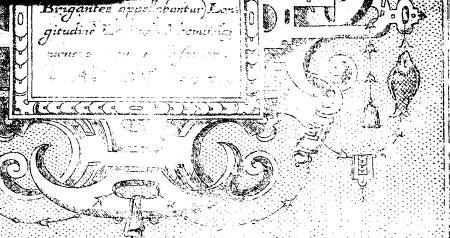
PARS

LINCOLN



IAE

Scale





DERBIA
PARS

NOTTIN
GAMIE
PARS

Seals Martium
Augustinus Rether Anglus Sculpit An. Dni. 1777

AMER
DIES



MERIDIES

DECIDENS

ASCENDENS

CUMBERLANDIA

West Morelan

EBORA

OCEANUS

CEN

PARS

PAR

BIAE

CES

TRIA

PARS


PARS

Christophorus Saxoniae descriptio
Remans logarithmus vulgaris


SEPTENTRIO

NORTHUMBRIA

DYNELMENSIS
 Episcopatus (Qui comitatus
 sive palatinus terra et o
 accurata descriptio.
 An. Dom. 1576.



OCEANVS



CVBIVS CIVITATIS Eboracensis

PARS

WEST
LANDIA

WEST

MORE
LANDIA

PARS

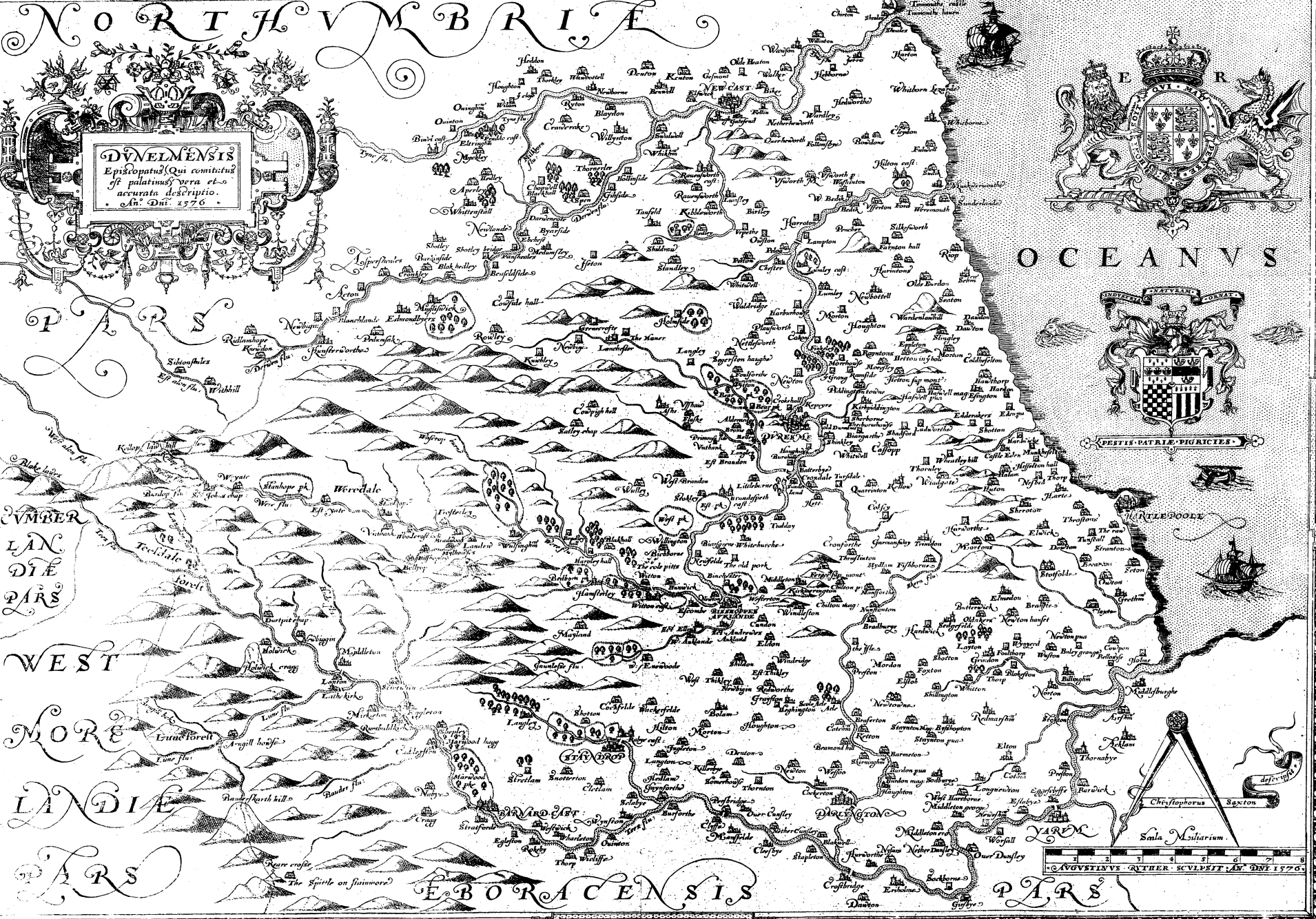
EBORACENSIS

PARS

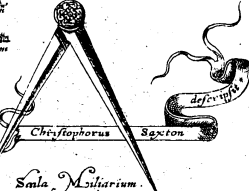
MERIDIES

CCCLXXVI

ORIENTIS



NO AVGVSTINVS QVTHV SCVLVSIT AN. DOMI 1576.





WESTMORLANDIE
et Cumberlandie Comitatus
nova Vera et Elaborata
descriptio. An. Dni. 1576.

• DIEV • ET • MON • DROYT •

N
S

EBORAC

W. S. P. H. O. N. S. S. A. N. T. O. N. C. S. C. H. A. P. S. I. T.

AVGVSTINVS RYTHER ANGLIS
SCVLPSIT AN. DNI 1570



PARS

SCOTIA


IAE

PARS

Occidens

DR
PARS


SEPTENTRIO



NORTHUMBRIA
COMITATUS
(Sætic contigua)
Nova Verraq
descriptio.

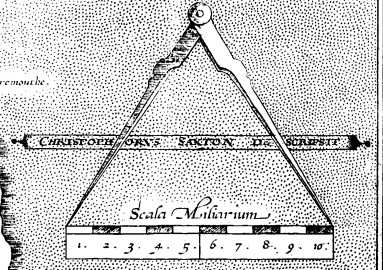


Oriens

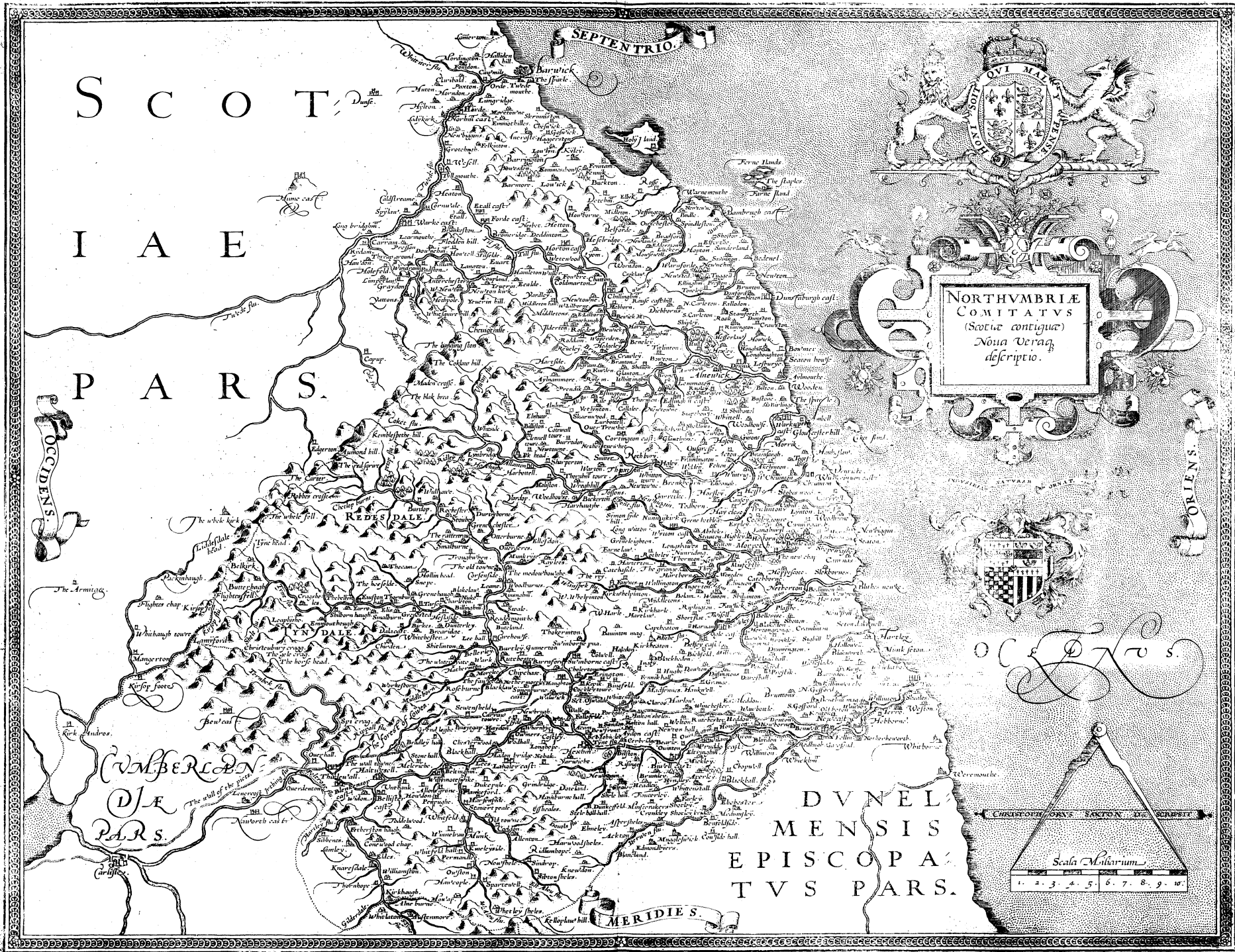


DVNEL
MENSIS
EPISCOPA
TVS PARS

MERIDIES

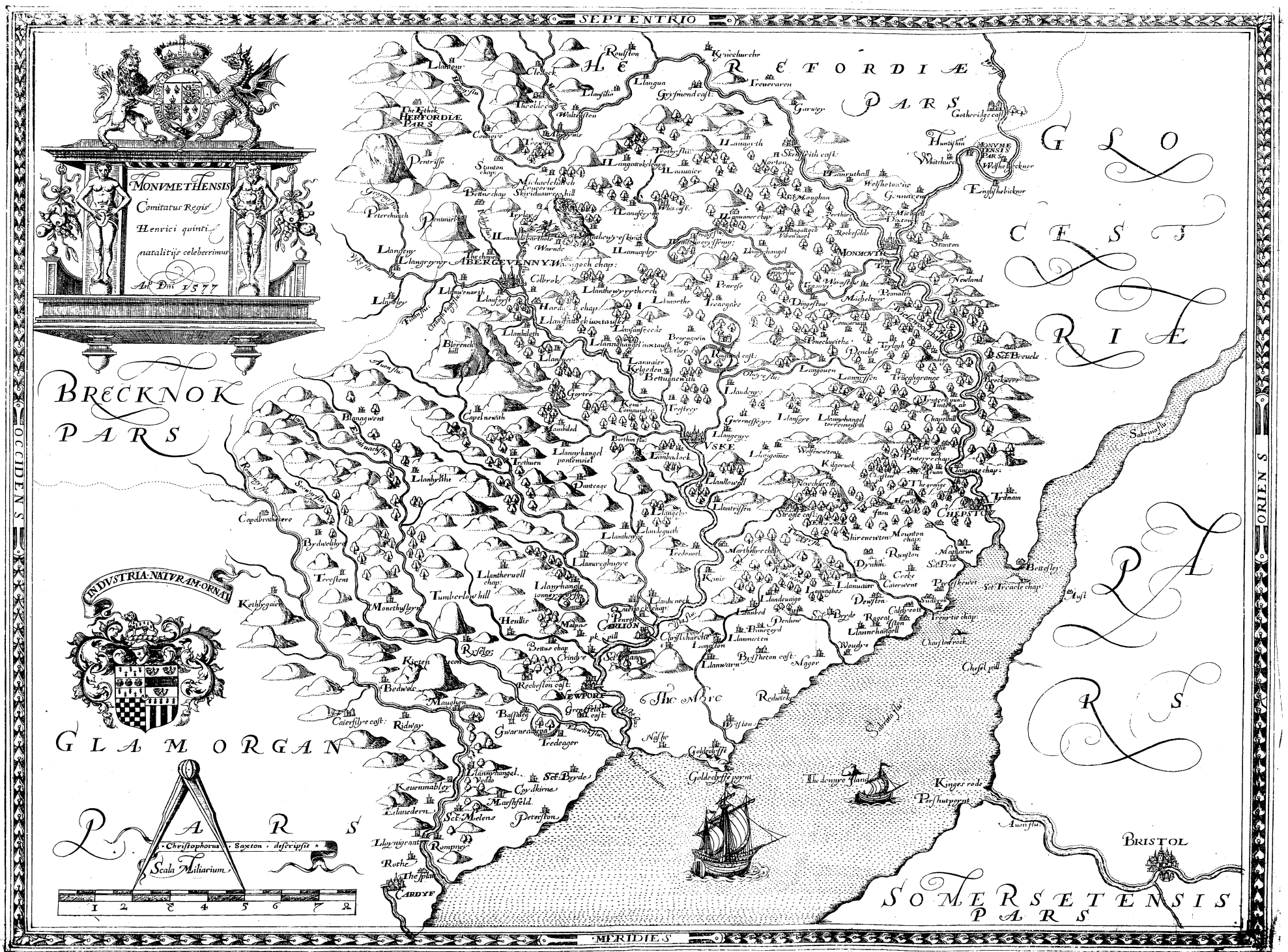


Scala Mensurum								
1	2	3	4	5	6	7	8	9
100	200	300	400	500	600	700	800	900



SEPTENTRIO

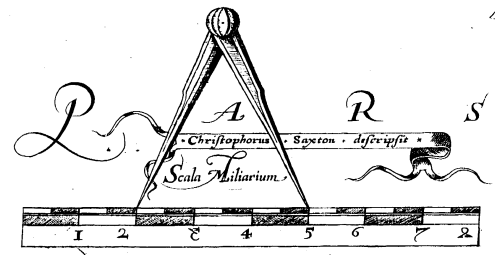
MERIDIES



BRECKNOK
PARS

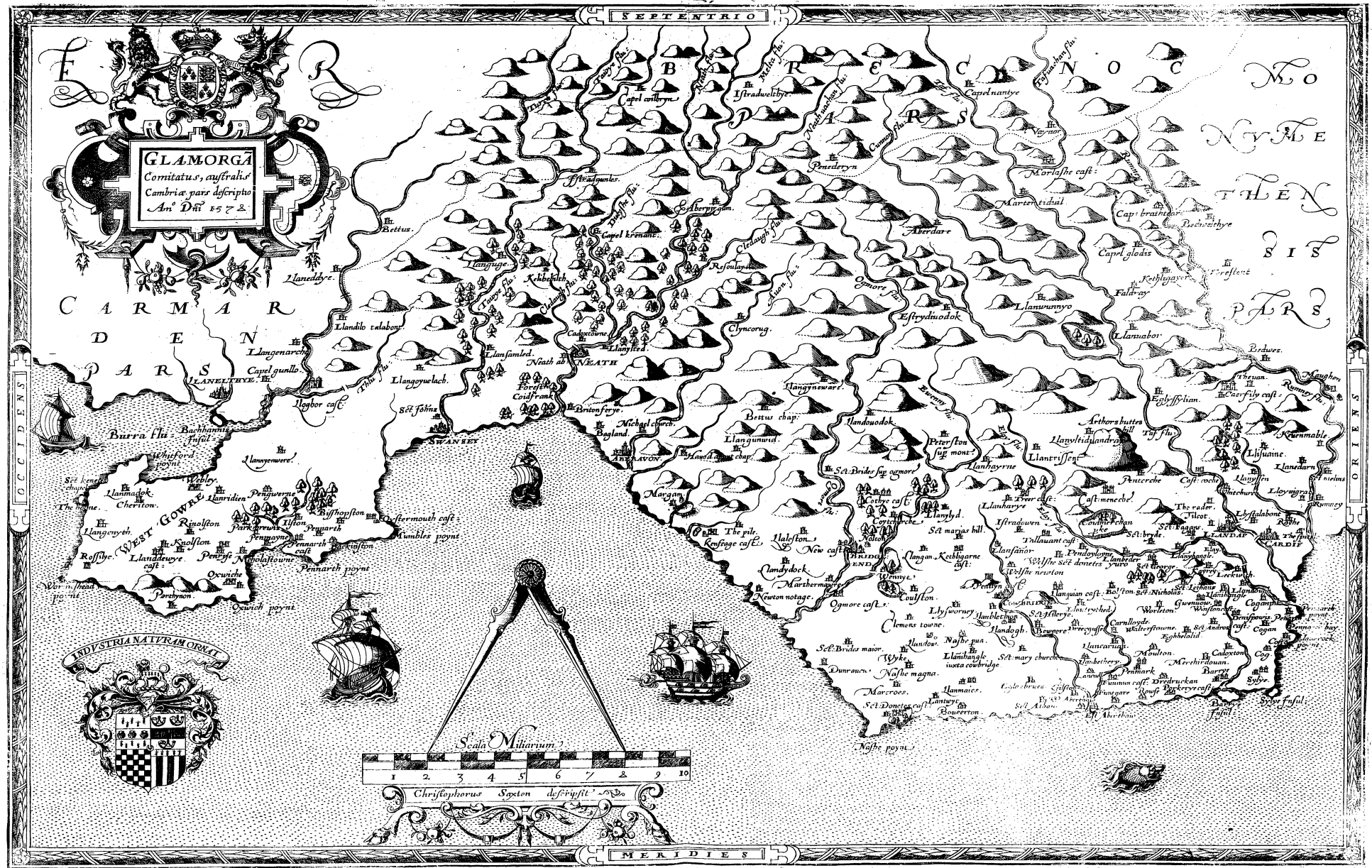


GLAMORGAN



SOMERSETENSIS
PARS

BRISTOL



GLAMORGA
 Comitatus, australis
 Cambriae pars descriptio
 An. Dni 1572

IOVSTRIA NATIVAM ORIA

Scala miliarum

Christophorus Sæpton descriptit

SEPTENTRIO

OCCIDENTIS

MERIDIES




RADNOR BREKNOK
 Cardigan et Caermarden.
 quatuor australis Cambriae
 comitatuum (B. Dehenbart A.
 Southwales) descriptio. An.
 Pm 1578

HYBERNIA
 CVM

PENBROK

PARS.



SEPTENTRIO

CARDIGAN
PARS

CARR

MTR

ITHEN

PARS

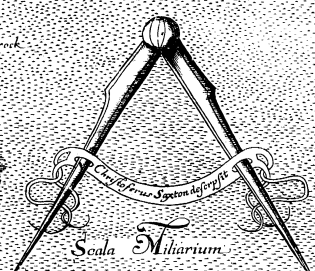
OCCIDENTIS

DENBROK
comitat qui inter meridionales
cambriae ptes hodie ceteritur olim
demotia L Dyff B hoc qd
occidentalis valla descriptio
A. D. M. 1572

MARE

HIBERNICVM

INDVSTRIA MVVRAMORVM

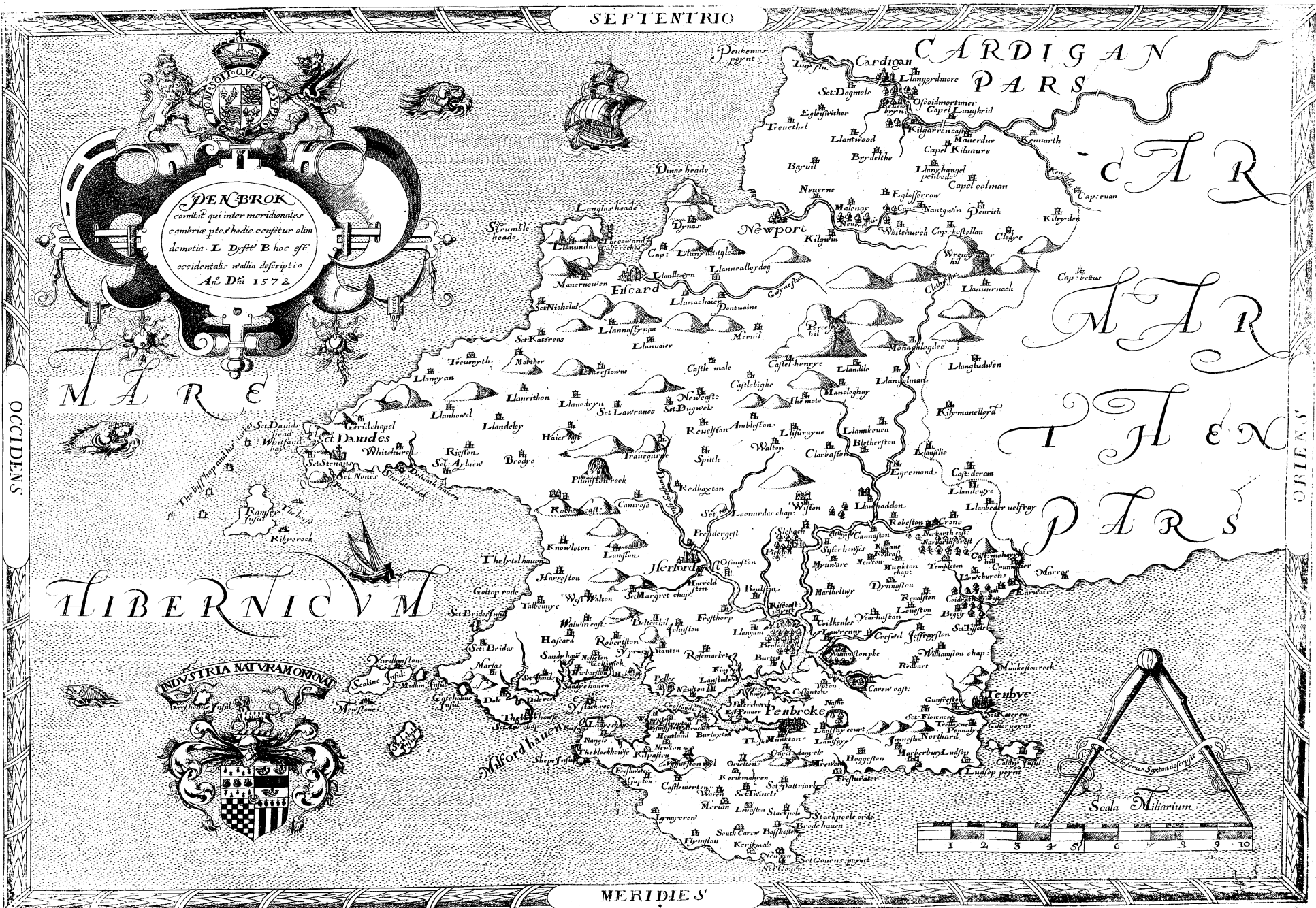


Scala Miliarium

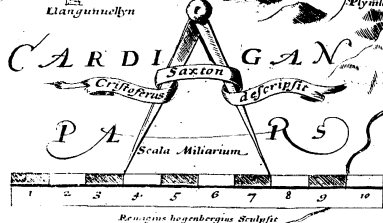


MERIDIES

OCCIDENTIS



SEPTENTRIO



MERIDIES





MARE
HIBERNICVM

SIVE
VERGINIVM

MERRIONETH
PARS

PARS

SEPTENTRIO

MERIDIES

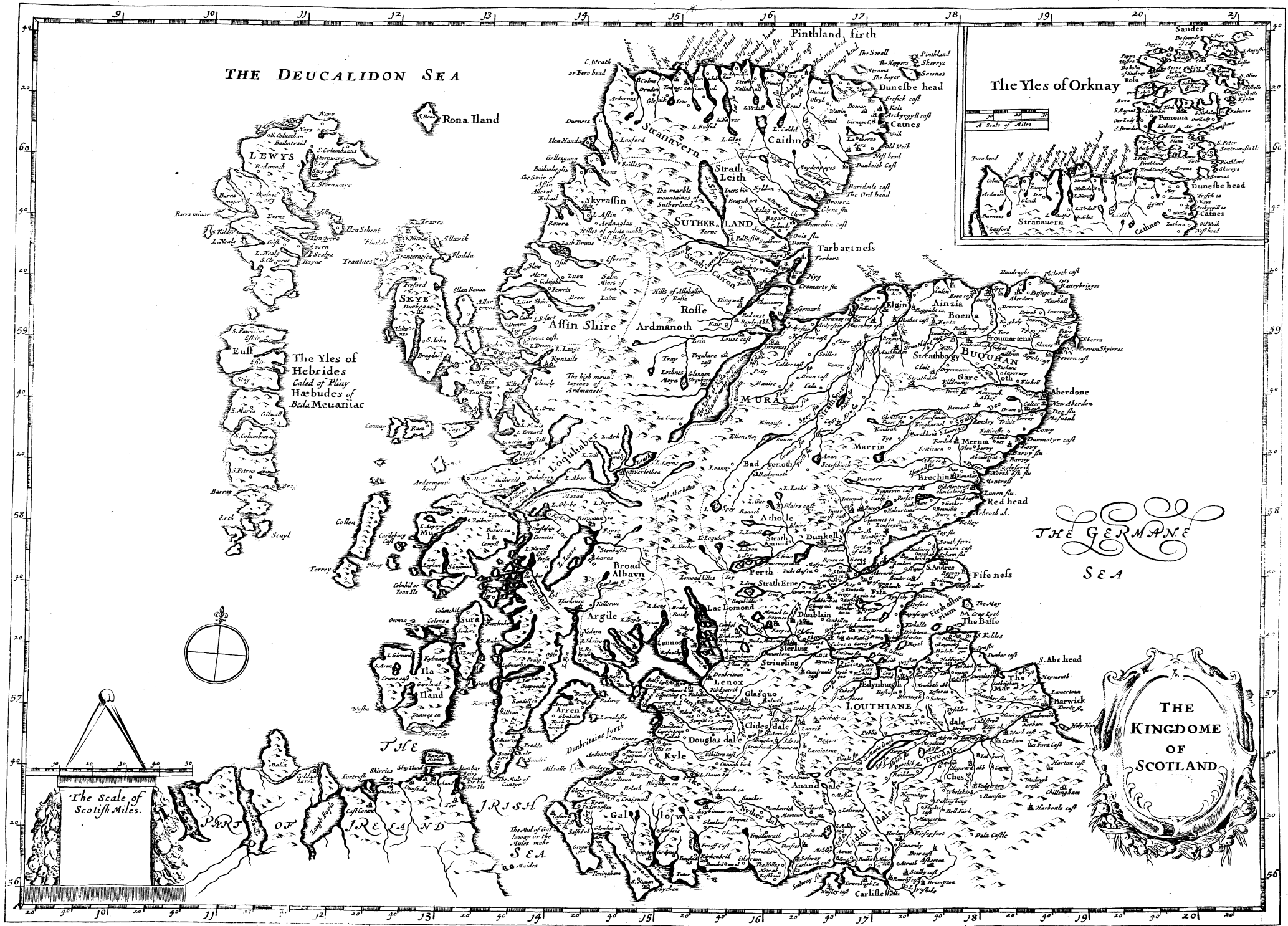
CESTRIS
PARS

FLYNT
PARS

DENBYGH
PARS


Scala Milliarum
1 2 3 4 5 6 7 8 9 10

MONE INSVLE
mōdo Anglię, et Caernarvanę
duobus vicibus cambrie comitatib;
olim vni de cia. L. Gwyneddia
B. Corthwalos. A. dscriptio
A. d. 1578



THE DEUCALIDON SEA

The Isles of Orkney




The Isles of Hebrides
Caled of Pliety
Hæbudes of
Beda Meuanianic

THE GERMANE
SEA



The scale of
Scottish Miles.



THE
PART OF
IRELAND

JRISH
SEA

THE
KINGDOME
OF
SCOTLAND



The Gentleman of Ireland The Gentlewoman of Ireland



The Civill Irish Woman The Civill Irish man



The wilde Irish man The wilde Irish woman

Fidelus Hondius delavit




Printed by John Smith and are to be sold by
Richard Bayle the Stationer at
Whitehall in the Court of the Kings
the 20th of June 1662

NORTH



THE PROVINCE OF CONNAUGH with the City of GALWAY Describ'd

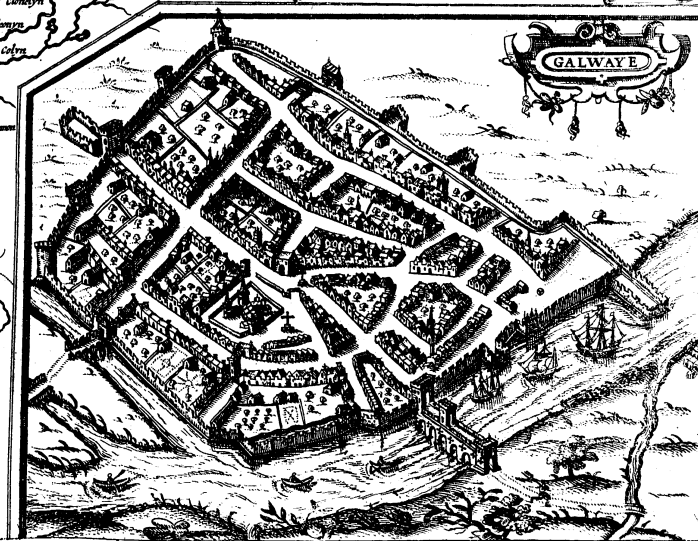



Performer by John Speed and on to be fill'd by Roger Rivet the Elder and younger at the Golden Crosse in Cornhill against the Exchange

CUM PRIVILEGIO ANNO Domini 1610

PART OF THE IRISH SEA

WEST OCEAN



GALWAY

SOUTH

NORTH

PART OF
ULSTER

THE
COUNTIE OF
LEINSTER
with
THE CITTIE DUBLIN
Described

PART OF
CONNAUGH

PART OF

MUNSTER

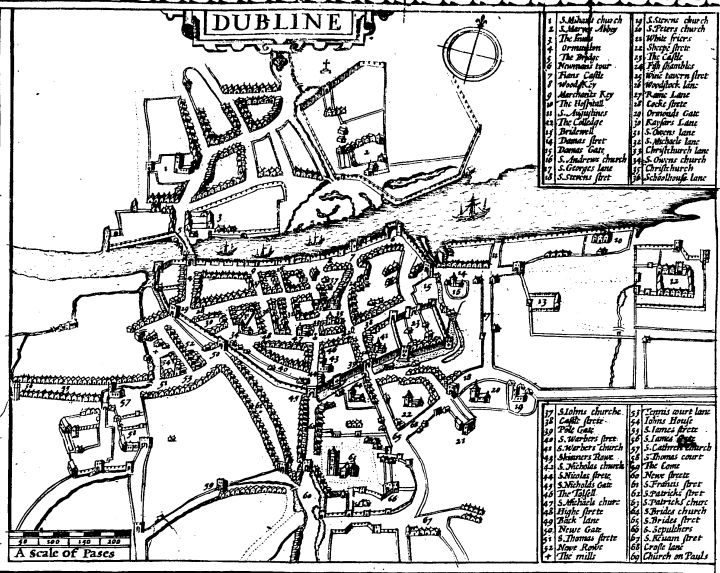
THE SCALE OF MILES

ANNO DOMINI 1670

Performed by John Speed, and are to be sold
by Roger Nea the Elder and younger
at the Golden Croffe in Cornhill against
the Exchange



Jacobus Hondius delinavit

SOUTH



- S. Michael church
- S. Mary church
- S. Peter church
- S. James church
- S. Andrew church
- S. Thomas church
- S. Martin church
- S. Nicholas church
- S. Elizabeth church
- S. Anne church
- S. John church
- S. George church
- S. Patrick church
- S. James church
- S. Andrew church
- S. Thomas church
- S. Martin church
- S. Nicholas church
- S. Elizabeth church
- S. Anne church
- S. John church
- S. George church
- S. Patrick church

- S. James church
- S. Andrew church
- S. Thomas church
- S. Martin church
- S. Nicholas church
- S. Elizabeth church
- S. Anne church
- S. John church
- S. George church
- S. Patrick church
- S. James church
- S. Andrew church
- S. Thomas church
- S. Martin church
- S. Nicholas church
- S. Elizabeth church
- S. Anne church
- S. John church
- S. George church
- S. Patrick church

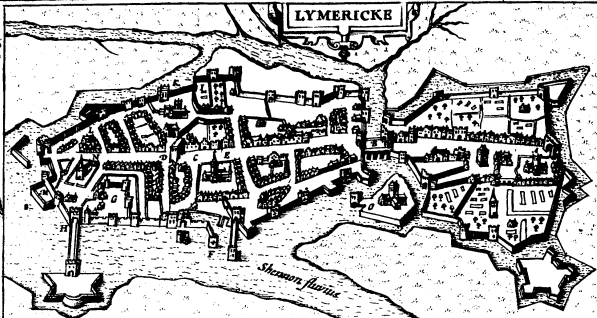


LYMERICKE

BAY OF GALWAY Part of Connagh

PART OF

THE PROVINCE OF MOUNSTER



- A 1st Johns Street and Gate
- B The Nave Bridge
- C The Main Street of the City
- D A View gate
- E Our Ladies Church
- F The key
- G The Kinges ciffle
- H Thomond Bridge
- I St Frances Abbey
- J St Peters
- K St Dominicks Abbey
- L The Bishops house
- M St Bonifas church
- N St Michaels church



WEST

EAST

OCEAN



THE SCALE OF IRISH MILES

Jodocus Hondius sculpsit

Cum Privilegio

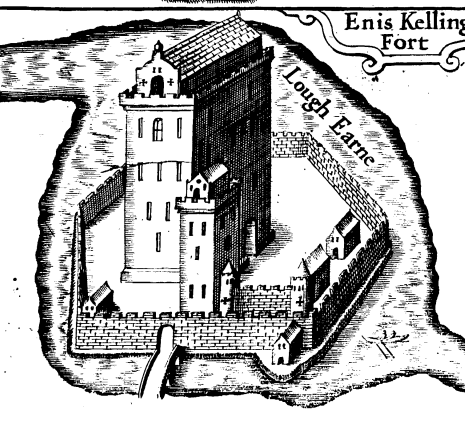
Printed by John Speed and co in 1633 by Robert the Elder and younger at the Golden Cross in Cornhill against the Exchange



**THE PROVINCE
ULSTER**
described.

W
E
S
T

O
C
E
A
N

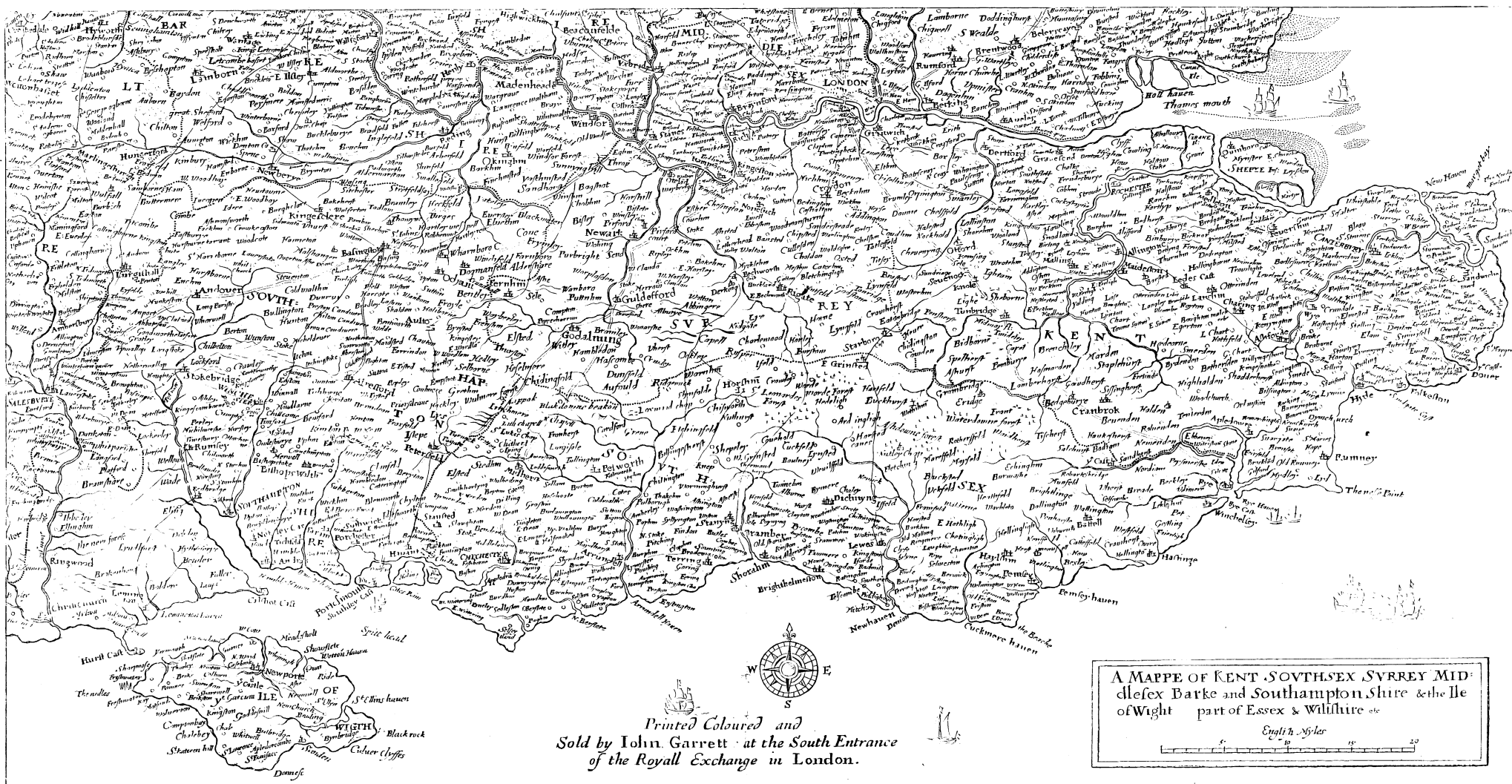


**Enis Kelling
Fort**

Lough Erne



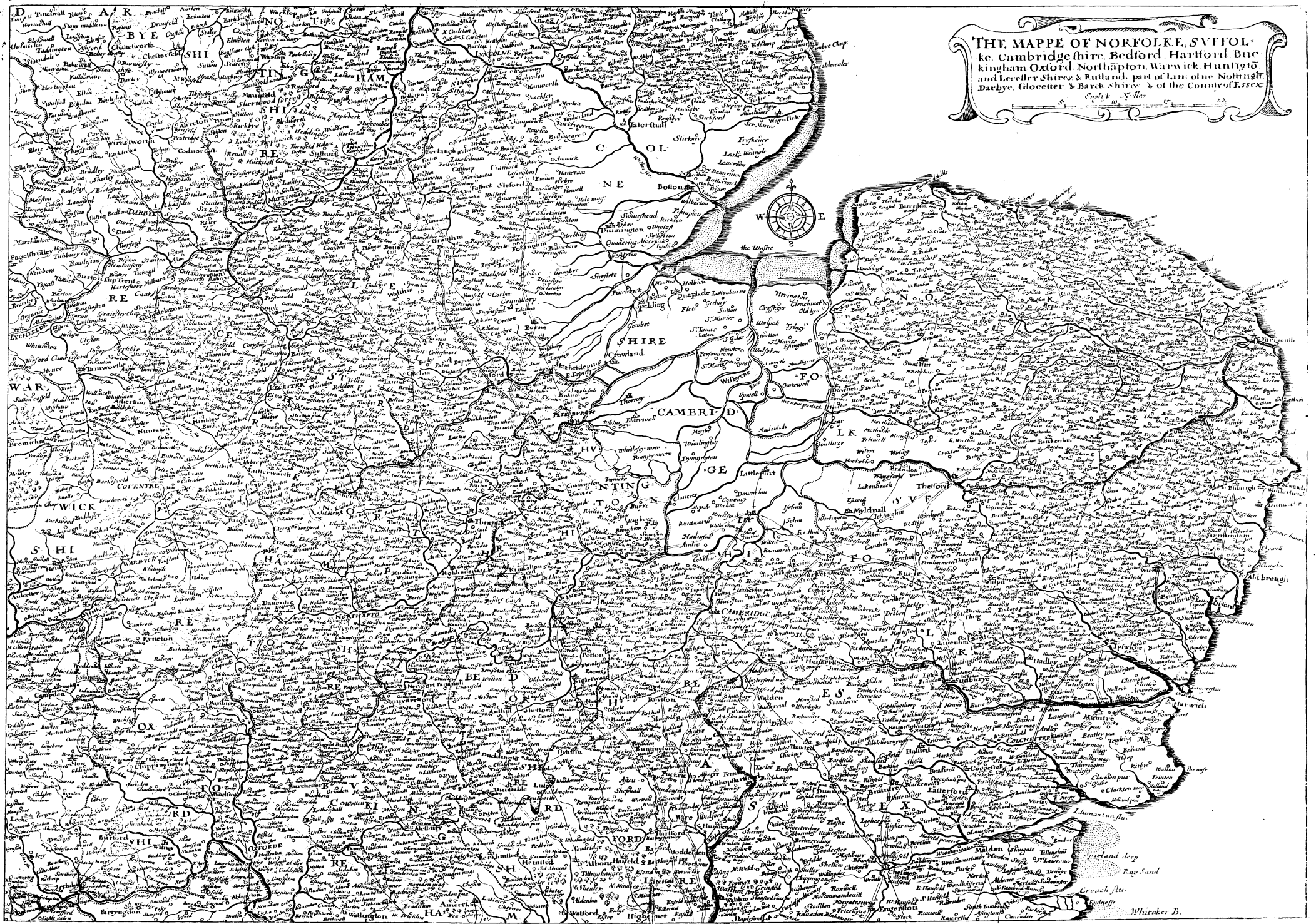
The Scale of English miles
0 5 10 15 20
The Scale of Irish miles
0 5 10 15
Performed by John Speed and are to be sold
by W. Agas, at the Stationers Hall, London.
Sold in Dublin by J. O'Connell at any of the Booksellers.

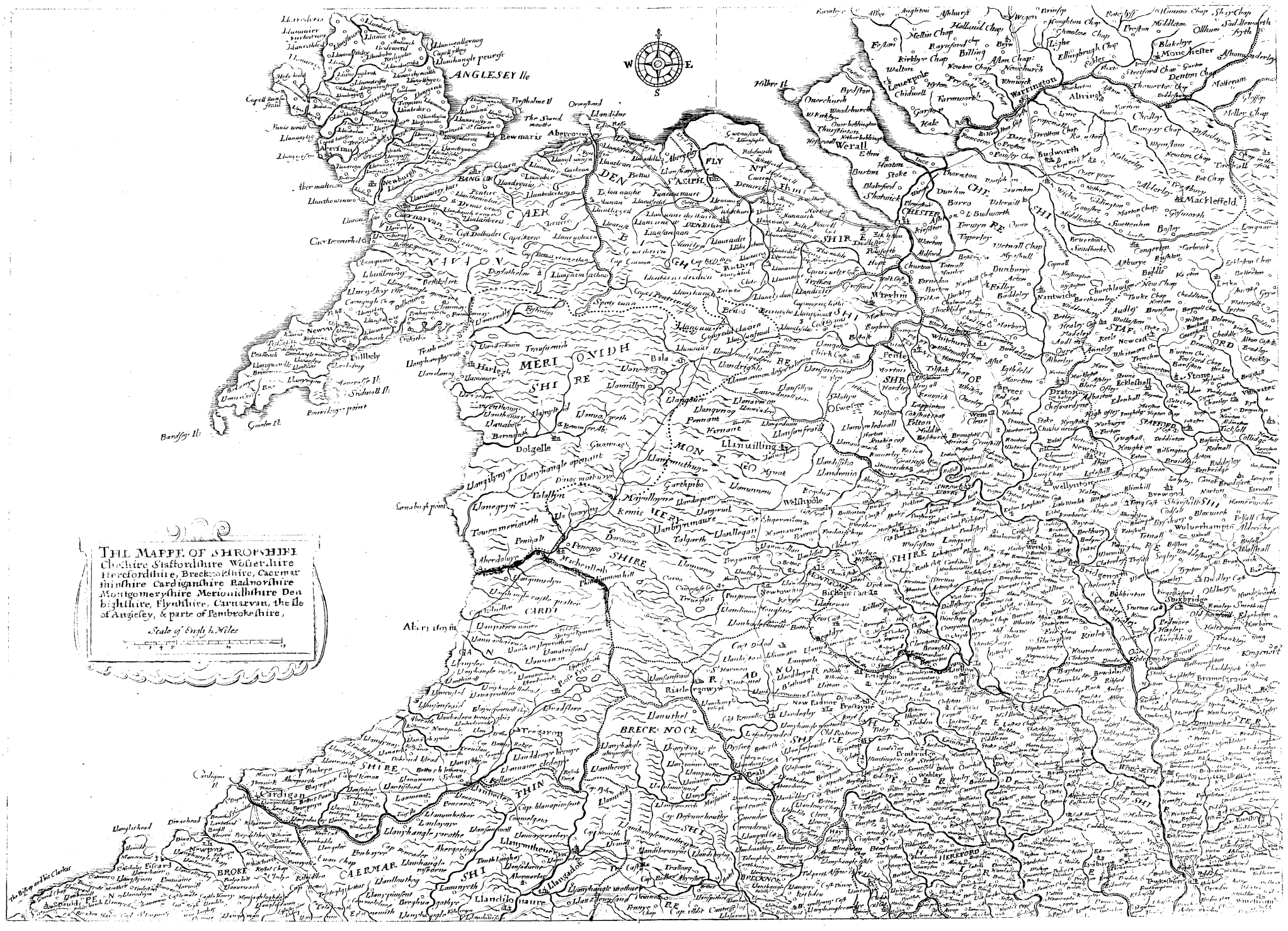


Printed Coloured and
 Sold by John Garrett at the South Entrance
 of the Royall Exchange in London.

A MAPPE OF KENT SOUTHSEX SVRREY MIDdlesex Barke and Southamptonshire & the Ile of Wight part of Essex & Wilshire etc
 English Myles
 0 10 20

THE MAPPE OF NORFOLKE, SVTFOLE, Cambridge shire, Bedford, Hartford, Buckingham Oxford Northampton Warwick Huntingtō, and Leicestershire & Rutland, part of Lancashire, Northgloucestershire & Barcheshire, & of the County of Essex.

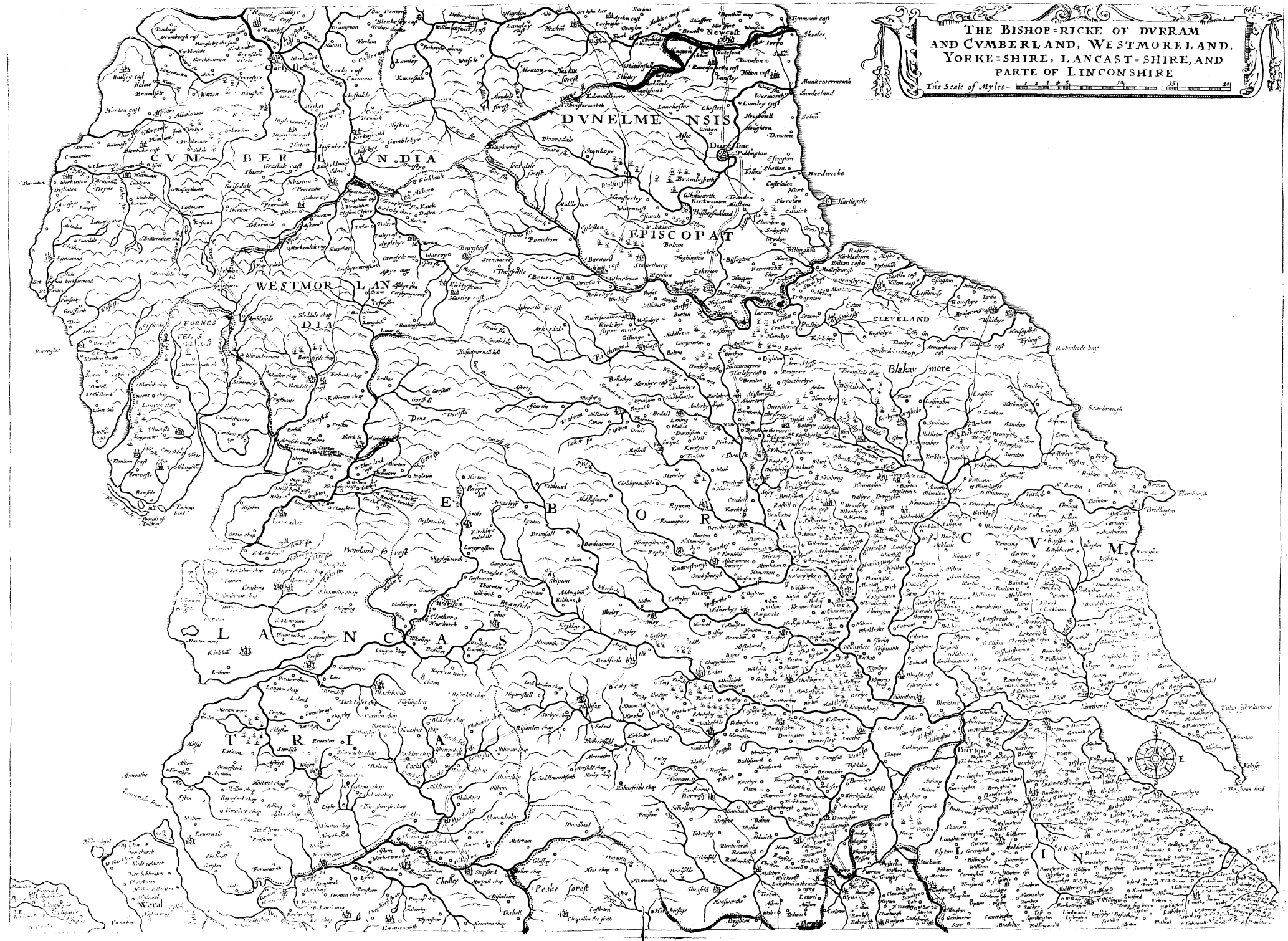


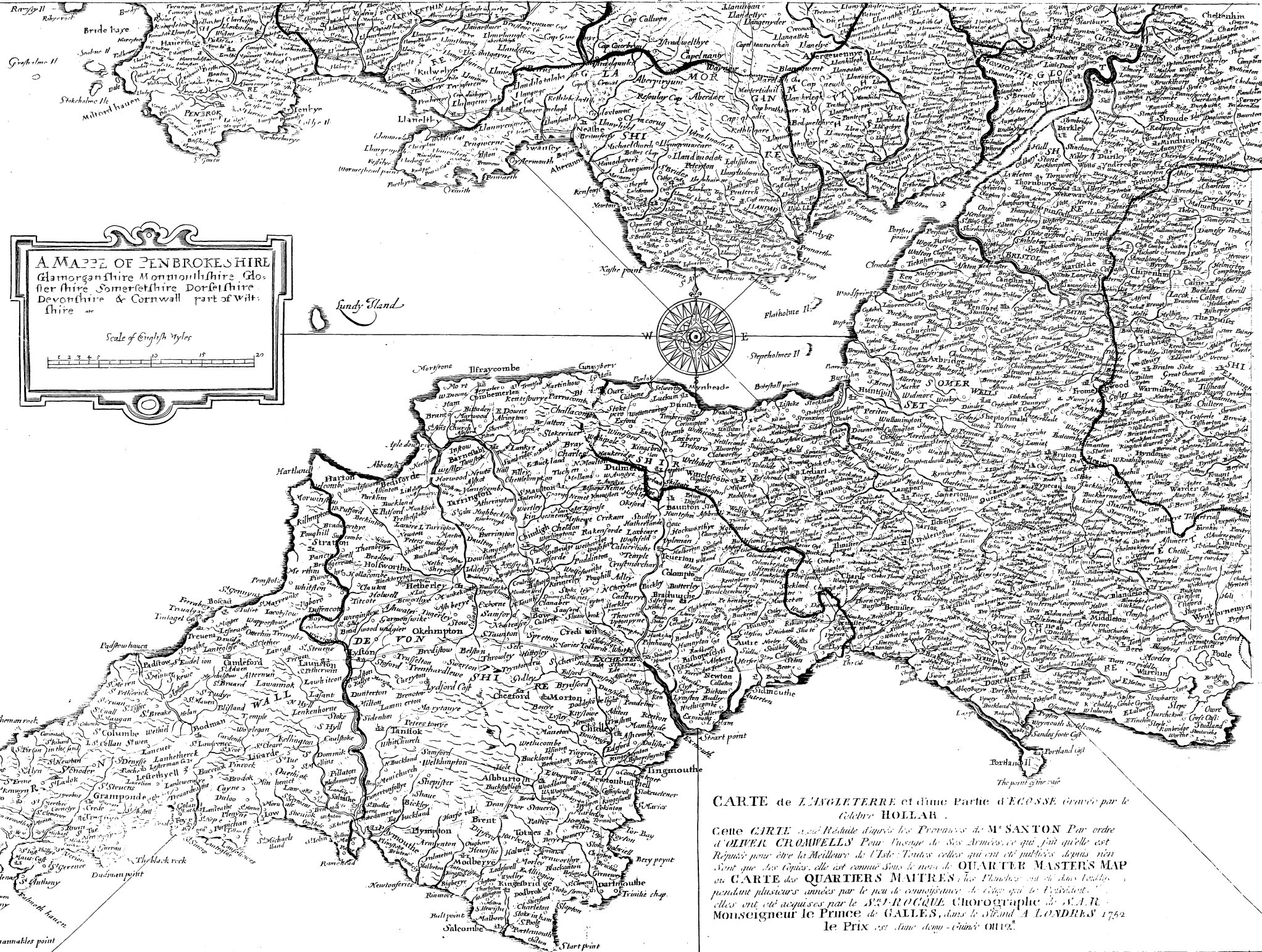


THE MAP OF SHROPSHIRE
 Cheshire Staffordshire Wobershire
 Herefordshire Brecknockshire Caermar
 shire Cardiganhire Radnorshire
 Montgomeryshire Merionidshire Den
 bighshire Flintshire Carnarvan, the Is
 of Anglesey, & parts of Pembroke shire,
 Scale of English Miles

**THE BISHOP-RICKE OF DVRRAM
AND CVMBERLAND, WEST-MORELAND,
YORKE-SHIRE, LANCAST-SHIRE, AND
PARTE OF LINCONSHIRE**

The Scale of Miles - 0 5 10 15 20





A MAP OF PENBROKESHIRE
Glamorganshire Monmouthshire Gloucestershire Somersetshire Dorsetshire
Devonshire & Cornwall part of Wiltshire

Scale of English Miles

0 5 10 15 20

CARTE de L'ANGLTERRE et d'une Partie d'ECOSSE, gravee par le celebre HOLLAR.

Cette CARTE a été Revisée depuis les Presses de M^r SANTON Par ordre d'OLIVER CROWWELLS Pour l'usage de Ses Armées, ce qui fait qu'elle est Reputée pour être la Meilleure de l'Etat: Toutes celles qui ont été publiées depuis n'en sont que des Copies, elle est connue sous le nom de QUARTIER MASTERS MAP ou CARTE des QUARTIERS MASTRES: les Marches qui se font en elle pendant plusieurs années par le peu de connoissance de l'Etat qui se présente, elles ont été acquises par le S^r ROCQUE Chorographe de S^r M^r le Prince de GALLES, dans le Mois de LONDRES 1752. Le Prix est d'une demi-couronne.